

+NOTICE!!

These documents have been scanned!

Do not place un-scanned documents beneath this notice!

Do not remove this notice from this file!

GPO Jacket No. 560-102
Print Order 61540
Rise Business Services, LLC
Job=AZ15 7/29/2019



Box Number= AZ15180



Claim Begin-End: AMC329405-AMC329405

1 Initial Receipt



AZ15180-2

AMC330680-AMC330448

NOTICE!!

These documents have been scanned!

Do not place un-scanned documents beneath this notice!

Do not remove this notice from this file!

GPO Jacket No. 560-102
Print Order 61540
Rise Business Services, LLC
Job=AZ15 7/29/2019



Box Number= AZ15180



Claim Begin-End: AMC329405-AMC329405

2 Correspondence



AZ15180-2

AMC330680-AMC330448

3800 (933) MH
A MC 326721
A MC 329405

JUL 21 1995

DECISION

Chemstar Lime Company	:	Douglas Lode 11
3724 Hulen Street	:	Lode Mining Claim
Fort Worth, Texas	:	A MC 329405

Decision Vacated


On April 18, 1995, the Chief, Lands and Minerals Operations, issued a Decision declaring the above-named mining claim abandoned.

Upon further examination, it was discovered that the maintenance fee had been paid, but was applied to A MC 326731. Because the maintenance fee had been received timely, A MC 329405 is hereby reinstated and the Decision of April 18, 1995, vacated.

Enclosed is a Decision declaring A MC 326731 abandoned.

If additional information is necessary, please contact Mary Hyde at (602) 650-0518.

/s/ Thomas E. Reitmeyer

 Mary Jo Yoas
Chief, Lands and Minerals
Operations Section

Enclosure

cc: M. William Tilden
Gresham, Varner, Savage, Nolan
and Tilden, Law Offices

MHYDE>CR>7-20-95>329405.vac



United States Department of the Interior

BUREAU OF LAND MANAGEMENT

Arizona State Office
3707 N. 7th Street
P.O. Box 16563
Phoenix, Arizona 85011



IN REPLY REFER TO:

3800 (933) MH
A MC 326721

CERTIFIED MAIL - RETURN RECEIPT REQUESTED

June 2, 1995

DECISION

Mining Claimant(s) : Mining Claim(s), Mill Site(s), and
as Shown on the : Tunnel Site(s) as Shown on the
Enclosed Sheet(s) : Enclosed Sheet(s) 1

MINING CLAIMS, MILL SITES, AND TUNNEL SITES DECLARED ABANDONED

Public Laws 102-381, 106 Stat. 1374, dated October 5, 1992, and 103-66, 107 Stat. 405, dated August 10, 1993, and the regulations implemented August 30, 1994, at 43 CFR §3833.1-5, "Maintenance fees" prescribe, unless otherwise exempted, that a \$100 maintenance fee for assessment year 1994-1995, must be paid to the Bureau of Land Management (BLM) for each mining claim, mill site, and tunnel site on or before August 31, 1994. If a qualifying Certification of Exemption From Payment of Rental Fee Form had been timely filed by August 31, 1993 for 1994, or a Maintenance Fee Payment Waiver Certification Form by August 31, 1994 for 1995, an affidavit of assessment work performed covering the mining claims and a notice of intention to hold for any mill or tunnel site (annual filing) was required to be filed, accompanied by \$5 for each claim or site on or before December 30, 1994. Failure to pay the maintenance fee by August 31, 1994, or if qualified, to file the annual filing by December 30, 1994, shall conclusively constitute an abandonment of the mining claim, mill site, or tunnel site, which shall be void.

The BLM records do not show receipt of the maintenance fee payment for the mining claim(s), mill site(s), and tunnel site(s) listed on the enclosed sheet(s) on or before August 31, 1994, or if qualified, an annual filing on or before December 30, 1994. If the maintenance fee was timely paid to the BLM, Arizona State Office for 1995, by August 31, 1994, or if qualified, an affidavit of assessment work performed for mining claims or a notice of intention to hold for mill or tunnel sites for 1994, was filed by December 30, 1994, please furnish a copy of the BLM receipt for payment and the BLM timely stamped document listing the mining claims or sites and the BLM serial numbers. The evidence must be received in this office no later than 30 days from receipt of this Decision. If the proof is not furnished during the 30-day period, the mining claim(s), mill site(s), and tunnel site(s) will be removed from the BLM records as abandoned and void.

If additional information is required, please call (602) 650-0518.

Mary Jo Yoas
for Mary Jo Yoas
Chief, Lands and Minerals Operations

Enclosure(s)

1995

MISSING ASSESSMENT LIST BY SERIAL NUMBER

PAGE 001

LEAD OWNER

CHEMSTAR LIME CO

3724 HULEN ST

FORT WORTH TX 76107

CO-OWNERS

NONE

ARIZONA

LEAD FILE NUMBER - 326721

CASE TYPE	SERIAL NUMBER	CLAIM NAME	LAST ASSMT.
LD	326731	DOUGLAS LODE 11	1994

Is your RETURN ADDRESS completed on the reverse side?

SENDER:

- Complete items 1 and/or 2 for additional services.
- Complete items 3, and 4a & b.
- Print your name and address on the reverse of this form so that we can return this card to you.
- Attach this form to the front of the mailpiece, or on the back if space does not permit.
- Write "Return Receipt Requested" on the mailpiece below the article number.
- The Return Receipt will show to whom the article was delivered and the date delivered.

I also wish to receive the following services (for an extra fee):

1. ☐ Addressee's Address
2. ☐ Restricted Delivery

Consult postmaster for fee.

3. Article Addressed to:

Chemstar Lime Company
3724 Hulen Street
Fort Worth, TX 76107

4a. Article Number

764324

4b. Service Type

- ☐ Registered ☐ Insured
☒ Certified ☐ COD
☐ Express Mail ☒ Return Receipt for Merchandise

7. Date of Delivery

7/24

5. Signature (Addressee)

6. Signature (Agent)

Suzie Kulpatrick

8. Addressee's Address (Only if requested and fee is paid)

PS Form 3811, December 1991

★U.S. GPO: 1993-352-714

DOMESTIC RETURN RECEIPT

Thank you for using Return Receipt Service.

Is your RETURN ADDRESS completed on the reverse side?

SENDER:

- Complete items 1 and/or 2 for additional services.
- Complete items 3, and 4a & b.
- Print your name and address on the reverse of this form so that we can return this card to you.
- Attach this form to the front of the mailpiece, or on the back if space does not permit.
- Write "Return Receipt Requested" on the mailpiece below the article number.
- The Return Receipt will show to whom the article was delivered and the date delivered.

I also wish to receive the following services (for an extra fee):

1. ☐ Addressee's Address
2. ☐ Restricted Delivery

Consult postmaster for fee.

3. Article Addressed to:

Chemstar Lime Company
3724 Hulen Street
Fort Worth, TX 76107

Abandonment 3800 (933) MH
A MC 329405

4a. Article Number

764831

4b. Service Type

- ☐ Registered ☐ Insured
☒ Certified ☐ COD
☐ Express Mail ☒ Return Receipt for Merchandise

7. Date of Delivery

5-9-95

5. Signature (Addressee)

6. Signature (Agent)

Steve Kalpatnick

8. Addressee's Address (Only if requested and fee is paid)

UNITED STATES POSTAL SERVICE




Official Business

PENALTY FOR PRIVATE
USE TO AVOID PAYMENT
OF POSTAGE, \$300



Print your name, address and ZIP Code here

Bureau of Land Management
Arizona State Office ~~(922)~~ (933)
P. O. Box 16563
Phoenix, Arizona 85011



1995

MISSING ASSESSMENT LIST BY SERIAL NUMBER

PAGE 001

LEAD OWNER

CHEMSTAR LIME CO
3724 HULEN ST
FORT WORTH TX 76107

CO-OWNERS
NONE

ARIZONA

LEAD FILE NUMBER - 329405

CASE TYPE	SERIAL NUMBER	CLAIM NAME	LAST ASSMT.	CASE TYPE	SERIAL NUMBER	CLAIM NAME	LAST ASSMT.
LD	329405	DOUGLAS LODE 11	1994				

Closed
329405
8/31/94 MN

326731

ENTERED IN COMPUTER

APR 28 1995

JB



United States Department of the Interior

BUREAU OF LAND MANAGEMENT

Arizona State Office
3707 N. 7th Street
P.O. Box 16563
Phoenix, Arizona 85011



IN REPLY REFER TO:

3800 (933) MH
A MC 329405

APR 18 1995

CERTIFIED MAIL - RETURN RECEIPT REQUESTED

DECISION

Mining Claimant(s) : Mining Claim(s), Mill Site(s), and
as Shown on the : Tunnel Site(s) as Shown on the
Enclosed Sheet(s) : Enclosed Sheet(s) 1

MINING CLAIMS, MILL SITES, AND TUNNEL SITES DECLARED ABANDONED

Public Laws 102-381, 106 Stat. 1374, dated October 5, 1992, and 103-66, 107 Stat. 405, dated August 10, 1993, and the regulations implemented August 30, 1994, at 43 CFR §3833.1-5, "Maintenance fees" prescribe, unless otherwise exempted, that a \$100 maintenance fee for assessment year 1994-1995, must be paid to the Bureau of Land Management (BLM) for each mining claim, mill site, and tunnel site on or before August 31, 1994. If a qualifying Certification of Exemption From Payment of Rental Fee Form had been timely filed by August 31, 1993 for 1994, or a Maintenance Fee Payment Waiver Certification Form by August 31, 1994 for 1995, an affidavit of assessment work performed covering the mining claims and a notice of intention to hold for any mill or tunnel site (annual filing) was required to be filed, accompanied by \$5 for each claim or site on or before December 30, 1994. Failure to pay the maintenance fee by August 31, 1994, or if qualified, to file the annual filing by December 30, 1994, shall conclusively constitute an abandonment of the mining claim, mill site, or tunnel site, which shall be void.

The BLM records do not show receipt of the maintenance fee payment for the mining claim(s), mill site(s), and tunnel site(s) listed on the enclosed sheet(s) on or before August 31, 1994, or if qualified, an annual filing on or before December 30, 1994. If the maintenance fee was timely paid to the BLM, Arizona State Office for 1995, by August 31, 1994, or if qualified, an affidavit of assessment work performed for mining claims or a notice of intention to hold for mill or tunnel sites for 1994, was filed by December 30, 1994, please furnish a copy of the BLM receipt for payment and the BLM timely stamped document listing the mining claims or sites and the BLM serial numbers. The evidence must be received in this office no later than 30 days from receipt of this Decision. If the proof is not furnished during the 30-day period, the mining claim(s), mill site(s), and tunnel site(s) will be removed from the BLM records as abandoned and void.

If additional information is required, please call (602) 650-0518.

Mary Jo Yoas
Chief, Lands and Minerals Operations

Enclosure(s)

NOTICE!!

These documents have been scanned!

Do not place un-scanned documents beneath this notice!

Do not remove this notice from this file!

GPO Jacket No. 560-102
Print Order 61540
Rise Business Services, LLC
Job=AZ15 7/29/2019



Box Number= AZ15180



Claim Begin-End: AMC329405-AMC329405

3 Transfers



AZ15180-2

AMC330680-AMC330448

**NO
DOCUMENTS
FOUND**

NO DOCUMENTS FOUND
NO DOCUMENTS FOUND

NOTICE!!

These documents have been scanned!

Do not place un-scanned documents beneath this notice!

Do not remove this notice from this file!

GPO Jacket No. 560-102
Print Order 61540
Rise Business Services, LLC
Job=AZ15 7/29/2019



Box Number= AZ15180



Claim Begin-End: AMC329405-AMC329405

4 Annual Filings



AZ15180-2

AMC330680-AMC330448

EXHIBIT "A"

DOUGLAS LODE CLAIMS

Sections 1 & 12, Township 24 South, Range 25 East
Section 7, Township 24 South, Range 26 East G & S R M
Cochise County, Arizona

Owner: Lhoist North America (Formerly Chemstar Lime Company)
P.O. Box 985004
Fort Worth, TX 76185-5004

326721
329405
331174
321294

CLAIM NAME	BLM SERIAL NUMBER
Douglas Lode 1	AMC 326721 ok
Douglas Lode 2	AMC 326722 ok
Douglas Lode 3	AMC 326723 ok
Douglas Lode 3A	AMC 331174 ok
Douglas Lode 4	AMC 326724 ok
Douglas Lode 5	AMC 326725 ok
Douglas Lode 6	AMC 326726 ok
Douglas Lode 7	AMC 326727 ok
Douglas Lode 8	AMC 326728 ok
Douglas Lode 9	AMC 326729 ok
Douglas Lode 10	AMC 326730 ok
Douglas Lode 11	AMC 329405 ok
Douglas Lode 12	AMC 326732 ok
Douglas Lode 13	AMC 326733 ok
Douglas Lode 14	AMC 326734 ok
Douglas Lode 15	AMC 326735 ok

RECEIVED
BLM AZ STATE OFFICE
2018 AUG -3 P 2:10

16 Claims

ENTERED
AUG 10 2018
BY: DS

#4228451

EXHIBIT "A"

CEMETARY MILL SITE CLAIMS

Sections 1 & 12, Township 24 South, Range 26 East G & S R M
Cochise County, Arizona

Owner: Lhoist North America (Formerly Chemstar Lime Company)
P.O. Box 985004
Fort Worth, TX 76185-500

CLAIM NAME	BLM SERIAL NUMBER
Cemetery	AMC 327294
1 Claim	

RECEIVED
BLM AZ STATE OFFICE
2018 AUG -3 P 2:10
PHOENIX, ARIZONA

396721

EXHIBIT "A"

DOUGLAS MILL SITE CLAIMS

Sections 1 & 12, Township 24 South, Range 25 East
Section 7, Township 24 South, Range 26 East G & S R M
Cochise County, Arizona

Owner: Lhoist North America (Formerly Chemstar Lime Company)
P.O. Box 985004
Fort Worth, TX 76185-5004

CLAIM NAME	BLM SERIAL NUMBER
Douglas Millsite 1	AMC 326736 <i>sh</i>
Douglas Millsite 2	AMC 326737 <i>sh</i>
Douglas Millsite 3	AMC 326738 <i>sh</i>
Douglas Millsite 4	AMC 326739 <i>sh</i>
Douglas Millsite 5	AMC 326740 <i>sh</i>
Douglas Millsite 6	AMC 326741 <i>sh</i>
Douglas Millsite 7	AMC 326742 <i>sh</i>
Douglas Millsite 8	AMC 326743 <i>sh</i>

8 CLAIMS

RECEIVED
BLM AZ STATE OFFICE
2018 AUG - 3 P 2:10
PHOENIX, ARIZONA

EXHIBIT "A"

DOUGLAS PLANT PLACER CLAIMS

Sections 1 & 12, Township 24 South, Range 25 East
Section 7, Township 24 South, Range 26 East G & S R M
Cochise County, Arizona

Owner: Lhoist North America (Formerly Chemstar Lime Company)
P.O. Box 985004
Fort Worth, TX 76185-5004

CLAIM NAME	BLM SERIAL NUMBER
Howard Sidney # 1	AMC 312580
Howard Sidney # 2	AMC 312581
Howard Sidney # 3	AMC 299902
Howard Sidney # 4	AMC 299903
Howard Sidney # 5	AMC 295242
Howard Sidney # 6	AMC 295243
Howard Sidney # 7	AMC 295244
Howard Sidney # 8	AMC 295245
Howard Sidney # 9	AMC 325955
Howard Sidney # 10	AMC 325956
Alison # 1	AMC 312579
Lisa # 1	AMC 312582
Meredith # 1	AMC 312676
Nancie # 1	AMC 312677
Susan # 1	AMC 312678
Susan # 2	AMC 325951
Susan # 3	AMC 325952
Susan # 4	AMC 325953
Susan # 5	AMC 325954
Tracy # 1	AMC 312679

20 Claims

RECEIVED
BLM AZ STATE OFFICE
2018 AUG - 3 P 2:10
PHOENIX, ARIZONA

295242
299902
312579
312676
325951

302812
331602

EXHIBIT "A"

LIME HILL LODE CLAIMS

Sections 1, Township 24 South, Range 25 East G & S R M
Cochise County, Arizona

Owner: Lhoist North America (Formerly Chemstar Lime Company)
P.O. Box 985004
Fort Worth, TX 76185-5004

CLAIM NAME	BLM SERIAL NUMBER
LHL 1	AMC 331602 <i>ak</i>
LHL 2	AMC 302834 <i>ak</i>
LHL 3	AMC 302835 <i>ak</i>
LHL 4	AMC 302836 <i>ak</i>

4 Claims

RECEIVED
BLM AZ STATE OFFICE
2010 AUG - 3 P 2:11
PHOENIX, ARIZONA

AFTER RECORDING RETURN TO:

Mr. Chris Sumner, P.G., M.S.
Lhoist North America
P.O. Box 985004
Fort Worth, Texas 76185-5004

**AFFIDAVIT
EVIDENCE OF PAYMENT
OF ANNUAL MAINTENANCE FEE FOR 2019
IN LIEU OF ASSESSMENT WORK**

This will serve as a notice that the owner of the mining claims/or mill sites listed on Exhibit "A" attached, intends to continue to hold the claims and/or mill sites located in the County of Cochise, State of Arizona, in the mining year ending Sept. 1, 2019.


The annual maintenance fee of \$155.00 for each mining claim or mill site as required under the Omnibus Budget Reconciliation Act of 1993 will be mailed to the Arizona State Office of the BLM on or before September 1, 2018 in the form of a check in the amount of \$7,595.00 for the 49 claims/mill sites listed in the attached exhibit.

The owner of the mining claims/mill sites is:

Lhoist North America
(Formerly Chemstar Lime Company)
P.O. Box 985004
Fort Worth, Texas 76185-5004

The claims listed are held and claimed by the owner for the valuable mineral contained therein.


Dated this 17th day of July, 2018.


Chris Sumner, P.G., M.S.
Manager, Land & Surveying
Department of Geology & Mining
Lhoist North America

State of Texas
County of Tarrant

Subscribed and sworn to before me
This 17th day of July, 2018.


Notary Public



PHOENIX, ARIZONA

2018 AUG - 3 P 2:10

RECEIVED
BLM AZ STATE OFFICE



July 2, 2018

VIA CERTIFIED MAIL

Bureau of Land Management
1 North Central Avenue Ste 800
Phoenix, AZ 85004-4427
Attn: Records and Title Section

RECEIVED
BLM AZ STATE OFFICE
2018 AUG -3 P 2:10
PHOENIX, ARIZONA

Re: 2019 Maintenance Fees

Please find enclosed Affidavits of Evidence of Payment for the 2019 assessment year.

The owner of the mining claims is Chemical Lime Company (Formerly Chemstar Lime Company) and the current mailing address is P.O. Box 985004; Fort Worth, Texas 76185-5004.

Also enclosed is our company check in the amount of \$7,595.00, which represents the claim maintenance fee of \$155.00 per claim for the 2019 assessment year.

Please return the accounting advice confirmation for receipt and a BLM file-stamped copy of the affidavit to the undersigned. If further information is needed, please inform the undersigned so that we may comply within the time required by law.

Best Regards,

A handwritten signature in black ink, appearing to be 'Chris Sumner', with a long horizontal line extending to the right.

Chris Sumner, P.G., M.S.
Manager, Land & Surveying
Department of Geology & Mining

Lhoist North America
P.O. Box 985004 Fort Worth, Texas 76185-5004
5600 Clearfork Main Street, Suite 300 Fort Worth, Texas 76109
www.lhoist.com

chris.sumner@lhoist.com
(972) 839-8269 cell
(817) 806-1654 direct

ORIGIN ID:GLEA (817) 806-1654
CHRIS SUMNER
LHOIST NA
5600 CLEARFORK MAIN STREET
SUITE 300
FORT WORTH, TX 76109
UNITED STATES US

SHIP DATE: 02AUG18
ACTWGT: 1.00 LB
CAD: 2170420/NET4040

BILL SENDER



TO BUREAU OF LAND MANAGEMENT


ONE NORTH CENTRAL AVENUE
SUITE 800
PHOENIX AZ 85004

(817) 806-1540

REF ANNUAL LETTER

INV

DEPT US99521105



FedEx
Express



FedEx Ship Manager - Print Your Label(s)

FRI - 03 AUG 3:00P

STANDARD OVERNIGHT


TRK# 7728 8603 2696
0201

XH ZSYA

85004

AZ-US

PHX



Extremely Urgent

8/2/2018

RECEIVED
BLM AZ STATE OFFICE

2018 AUG -3 P 2:10

PHOENIX, ARIZONA

7 D
RT 276 16:00 2696 08.03
ST 11.4

Insert shipping
document here.

United States Department of the Interior
Bureau of Land Management
DIV OF LANDS, MINRLS & ENERGY
ONE N CENTRAL AVE
PHOENIX, AZ 85004 -4427
Phone: 602-417-9200

Receipt

No: 4228451

Transaction #: 4343714	
Date of Transaction: 08/06/2018	
CUSTOMER:	
	LHOIST NORTH AMERICAN PO BOX 985004 FORT WORTH, TX 76185-5004 US

LINE #	QTY	DESCRIPTION	REMARKS	UNIT PRICE	TOTAL
1	1.00	LOCATABLE MINERALS / MINING CLAIMS- NOT NEW-UNADJUD, ONE AUTH NO. ONLY / MINING CLAIM MONEY RECEIVED CASES: AMC326721/\$7595.00	MAINT 2019/45	- n/a -	7595.00
TOTAL:					\$7,595.00

PAYMENT INFORMATION				
1	AMOUNT:	7595.00	POSTMARKED:	N/A
	TYPE:	CHECK	RECEIVED:	08/06/2018
	CHECK NO:	2000360785		
	NAME:	LHOIST NORTH AMERICAN PO BOX 985004 FORT WORTH TX 76185-5004 US		

REMARKS

This receipt was generated by the automated BLM Collections and Billing System and is a paper representation of a portion of the official electronic record contained therein.



327294

May 30, 2017

Bureau of Land Management
1 North Central Avenue Ste 800
Phoenix, AZ 85004-4427
Attn: Records and Title Section

Re: 2018 Maintenance Fees

Please find enclosed Affidavits of Evidence of Payment for the 2018 assessment year.

The owner of the mining claims is Chemical Lime Company (Formerly Chemstar Lime Company) and the current mailing address is P.O. Box 985004; Fort Worth, Texas 76185-5004.

Also enclosed is our company check in the amount of \$7,595.00, which represents the claim maintenance fee of \$155.00 per claim for the 2018 assessment year.

Please return the accounting advice confirmation for receipt and a BLM file-stamped copy of the affidavit to the undersigned. If further information is needed, please inform the undersigned so that we may comply within the time required by law.

Best Regards,

Chris Sumner, P.G., M.S.
Manager, Land & Surveying – Mining & Exploration

Lhoist North America
P.O. Box 985004, Fort Worth, Texas 76185-5004
3700 Hulen Street, Fort Worth, Texas 76107
817.806.1654 direct
817.542.5134 cell
800.365.6724 toll-free
Chris.Sumner@Lhoist.com

326721
295242 331174
325951 329405
312676 312579
331602
VIA CERTIFIED MAIL
302812 299902

RECEIVED
BLM RECORDS SECTION
2017 JUL 11 P 2:48
PHOENIX, ARIZONA

ENTERED
JUL 17 2017
BY: RAM

AFTER RECORDING RETURN TO:

Mr. Chris Sumner, P.G., M.S.
Chemical Lime Company
P.O. Box 985004
Fort Worth, Texas 76185-5004

**AFFIDAVIT
EVIDENCE OF PAYMENT
OF ANNUAL MAINTENANCE FEE FOR 2018
IN LIEU OF ASSESSMENT WORK**

This will serve as a notice that the owner of the mining claims/or mill sites listed on Exhibit "A" attached, intends to continue to hold the claims and/or mill sites located in the County of Cochise, State of Arizona, in the mining year ending Sept. 1, 2018.


The annual maintenance fee of \$155.00 for each mining claim or mill site as required under the Omnibus Budget Reconciliation Act of 1993 will be mailed to the Arizona State Office of the BLM on or before September 1, 2017 in the form of a check in the amount of \$7,595.00 for the 49 claims/mill sites listed in the attached exhibit.

The owner of the mining claims/mill sites is:

Chemical Lime Company
(Formerly Chemstar Lime Company)
P.O. Box 985004
Fort Worth, Texas 76185-5004

The claims listed are held and claimed by the owner for the valuable mineral contained therein.


Dated this 15th day of June, 2017.


Chris Sumner, P.G., M.S.

Manager, Land & Surveying
Mining and Exploration
Chemical Lime Company

State of Texas
County of Tarrant

Subscribed and sworn to before me
This 15th day of June, 2017.


Notary Public

RECEIVED
BLM AZ STATE OFFICE
2017 JUL 11 P 2:49
PHOENIX, ARIZONA

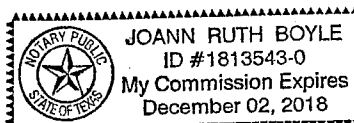


EXHIBIT "A"

DOUGLAS LODGE CLAIMS

Sections 1 & 12, Township 24 South, Range 25 East
Section 7, Township 24 South, Range 26 East G & S R M
Cochise County, Arizona

Owner: Chemical Lime Company (Formerly Chemstar Lime Company)
P.O. Box 985004
Fort Worth, TX 76185-5004

CLAIM NAME	BLM SERIAL NUMBER
Douglas Lode 1	AMC 326721
Douglas Lode 2	AMC 326722
Douglas Lode 3	AMC 326723
Douglas Lode 3A	AMC 331174
Douglas Lode 4	AMC 326724
Douglas Lode 5	AMC 326725
Douglas Lode 6	AMC 326726
Douglas Lode 7	AMC 326727
Douglas Lode 8	AMC 326728
Douglas Lode 9	AMC 326729
Douglas Lode 10	AMC 326730
Douglas Lode 11	AMC 329405
Douglas Lode 12	AMC 326732
Douglas Lode 13	AMC 326733
Douglas Lode 14	AMC 326734
Douglas Lode 15	AMC 326735

16 Claims

RECEIVED
BLM AZ STAFF OFFICE
2011 JUL 11 P 2:49
PHOENIX, ARIZONA

EXHIBIT "A"

DOUGLAS MILL SITE CLAIMS

Sections 1 & 12, Township 24 South, Range 25 East
Section 7, Township 24 South, Range 26 East G & S R M
Cochise County, Arizona

Owner: Chemical Lime Company (Formerly Chemstar Lime Company)
P.O. Box 985004
Fort Worth, TX 76185-5004

CLAIM NAME	BLM SERIAL NUMBER
Douglas Millsite 1	AMC 326736
Douglas Millsite 2	AMC 326737
Douglas Millsite 3	AMC 326738
Douglas Millsite 4	AMC 326739
Douglas Millsite 5	AMC 326740
Douglas Millsite 6	AMC 326741
Douglas Millsite 7	AMC 326742
Douglas Millsite 8	AMC 326743

8 CLAIMS

RECEIVED
BLM AZ STATE OFFICE
2017 JUL 11 P 2:49
PHOENIX, ARIZONA

EXHIBIT "A"

DOUGLAS PLANT PLACER CLAIMS

Sections 1 & 12, Township 24 South, Range 25 East
Section 7, Township 24 South, Range 26 East G & S R M
Cochise County, Arizona

Owner: Chemical Lime Company (Formerly Chemstar Lime Company)
P.O. Box 985004
Fort Worth, TX 76185-5004

CLAIM NAME	BLM SERIAL NUMBER
Howard Sidney # 1	AMC 312580 ⁷
Howard Sidney # 2	AMC 312581 _J
Howard Sidney # 3	AMC 299902 ⁷
Howard Sidney # 4	AMC 299903 _J
Howard Sidney # 5	AMC 295242 ⁷
Howard Sidney # 6	AMC 295243
Howard Sidney # 7	AMC 295244
Howard Sidney # 8	AMC 295245 _J
Howard Sidney # 9	AMC 325955 ⁷
Howard Sidney # 10	AMC 325956 _J
Alison # 1	AMC 312579 -
Lisa # 1	AMC 312582 -
Meredith # 1	AMC 312676 ⁷
Nancie # 1	AMC 312677
Susan # 1	AMC 312678 ⁷
Susan # 2	AMC 325951 ⁷
Susan # 3	AMC 325952
Susan # 4	AMC 325953
Susan # 5	AMC 325954 ⁷
Tracy # 1	AMC 312679 ⁷

20 Claims

RECEIVED
BLM AZ STATE OFFICE
2011 JUL 11 P 2:49
PHOENIX, ARIZONA

EXHIBIT "A"

LIME HILL LODE CLAIMS

Sections 1, Township 24 South, Range 25 East G & S R M
Cochise County, Arizona

Owner: Chemical Lime Company (Formerly Chemstar Lime Company)
P.O. Box 985004
Fort Worth, TX 76185-5004

CLAIM NAME

BLM SERIAL NUMBER

LHL 1
LHL 2
LHL 3
LHL 4

AMC 331602 —
AMC 302834 7
AMC 302835
AMC 302836 J

4 Claims

RECEIVED
BLM AZ STATE OFFICE
2017 JUL 11 P 2:49
PHOENIX, ARIZONA

EXHIBIT "A"

CEMETARY MILL SITE CLAIMS

Sections 1 & 12, Township 24 South, Range 26 East G & S R M
Cochise County, Arizona

Owner: Chemical Lime Company (Formerly Chemstar Lime Company)
P.O. Box 985004
Fort Worth, TX 76185-500

CLAIM NAME

BLM SERIAL NUMBER

Cemetary

AMC 327294

1 Claim

RECEIVED
BLM APPLICANT OFFICE
2017 JUL 11 P 2:49
PHOENIX, ARIZONA



CERTIFIED MAIL



9414 7266 9904 2095 0633 61

RETURN RECEIPT REQUESTED



3700 Hulen St.
Fort Worth, TX 76107-6816

BUREAU OF LAND MANAGEMENT
ATTN: RECORDS AND TITLE SECTION
1 NORTH CENTRAL AVENUE
STE 800
PHOENIX, AZ 85004

RECEIVED
BLM
JUL 11 P 2:48
PHOENIX, ARIZONA

FIRST CLASS MAIL

United States Department of the Interior
Bureau of Land Management
 DIV OF LANDS, MINRLS & ENERGY
 ONE N CENTRAL AVE
 PHOENIX, AZ 85004 -4427
 Phone: 602-417-9200

Receipt

No: 3885851

Transaction #: 3995049	
Date of Transaction: 07/12/2017	
CUSTOMER:	
LHOIST NORHT AMERICA PO BOX 985004 FORT WORTH, TX 76185-5004 US	

LINE #	QTY	DESCRIPTION	REMARKS	UNIT PRICE	TOTAL
1	1.00	LOCATABLE MINERALS / MINING CLAIMS- NOT NEW-UNADJUD, ONE AUTH NO. ONLY / MINING CLAIM MONEY RECEIVED CASES: AMC326721/\$7595.00	MAINT 2018/49	- n/a -	7595.00
TOTAL:					\$7,595.00

PAYMENT INFORMATION			
1	AMOUNT:	7595.00	POSTMARKED: 07/06/2017
	TYPE:	CHECK	RECEIVED: 07/11/2017
	CHECK NO:	2000336875	
	NAME:	LHOIST NORTH AMERICA PO BOX 985004 FORT WORTH TX 76185-5004 US	

REMARKS

This receipt was generated by the automated BLM Collections and Billing System and is a paper representation of a portion of the official electronic record contained therein.



July 11, 2016

Bureau of Land Management
1 North Central Avenue Ste 800
Phoenix, AZ 85004-4427
Attn: Records and Title Section

Re: 2017 Maintenance Fees

Please find enclosed Affidavits of Evidence of Payment for the 2017 assessment year.

The owner of the mining claims is Chemical Lime Company (Formerly Chemstar Lime Company) and the current mailing address is P.O. Box 985004; Fort Worth, Texas 76185-5004.

Also enclosed is our company check in the amount of \$7,595.00, which represents the claim maintenance fee of \$155.00 per claim for the 2017 assessment year.

Please return the accounting advice confirmation for receipt and a BLM file-stamped copy of the affidavit to the undersigned. If further information is needed, please inform the undersigned so that we may comply within the time required by law.

Best Regards,

Chris Sumner, P.G., M.S.
Manager, Land & Surveying – Mining & Exploration

Lhoist North America
P.O. Box 985004, Fort Worth, Texas 76185-5004
3700 Hulen Street, Fort Worth, Texas 76107
817.806.1654 direct
817.542.5134 cell
800.365.6724 toll-free
Chris.Sumner@Lhoist.com

312579
299902
295242
325951
312676

326721
331174
329405
331602
302812
327294


VIA CERTIFIED MAIL

PHOENIX, ARIZONA

2016 JUL 26 A 8:42

RECEIVED
BLM AZ STATE OFFICE

RECEIPT # 3615272



AFTER RECORDING RETURN TO:

Mr. Chris Sumner, P.G., M.S.
Chemical Lime Company
P.O. Box 985004
Fort Worth, Texas 76185-5004

**AFFIDAVIT
EVIDENCE OF PAYMENT
OF ANNUAL MAINTENANCE FEE FOR 2017
IN LIEU OF ASSESSMENT WORK**

This will serve as a notice that the owner of the mining claims/or mill sites listed on Exhibit "A" attached, intends to continue to hold the claims and/or mill sites located in the County of Cochise, State of Arizona, in the mining year ending Sept. 1, 2017.


The annual maintenance fee of \$155.00 for each mining claim or mill site as required under the Omnibus Budget Reconciliation Act of 1993 will be mailed to the Arizona State Office of the BLM on or before September 1, 2016 in the form of a check in the amount of \$7,595.00 for the 49 claims/mill sites listed in the attached exhibit.

The owner of the mining claims/mill sites is:

Chemical Lime Company
(Formerly Chemstar Lime Company)
P.O. Box 985004
Fort Worth, Texas 76185-5004

The claims listed are held and claimed by the owner for the valuable mineral contained therein

Dated this 13 day of July, 2016.


Chris Sumner, P.G., M.S.
Manager, Land & Surveying
Mining and Exploration
Chemical Lime Company

State of Texas
County of Tarrant

Subscribed and sworn to before me
This 13th day of July, 2016.


Notary Public

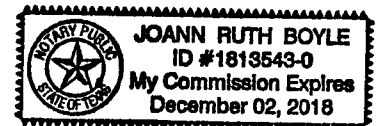


EXHIBIT "A"

DOUGLAS LODE CLAIMS

Sections 1 & 12, Township 24 South, Range 25 East
Section 7, Township 24 South, Range 26 East G & S R M
Cochise County, Arizona

Owner: Chemical Lime Company (Formerly Chemstar Lime Company)
P.O. Box 985004
Fort Worth, TX 76185-5004

PHOENIX, ARIZONA

2016 JUL 26 A 8:42

RECEIVED
BLM AUSTIN OFFICE

CLAIM NAME	BLM SERIAL NUMBER
Douglas Lode 1	AMC 326721
Douglas Lode 2	AMC 326722
Douglas Lode 3	AMC 326723
Douglas Lode 3A	AMC 331174
Douglas Lode 4	AMC 326724
Douglas Lode 5	AMC 326725
Douglas Lode 6	AMC 326726
Douglas Lode 7	AMC 326727
Douglas Lode 8	AMC 326728
Douglas Lode 9	AMC 326729
Douglas Lode 10	AMC 326730
Douglas Lode 11	AMC 329405
Douglas Lode 12	AMC 326732
Douglas Lode 13	AMC 326733
Douglas Lode 14	AMC 326734
Douglas Lode 15	AMC 326735

16 Claims

EXHIBIT "A"

LIME HILL LODE CLAIMS

Sections 1, Township 24 South, Range 25 East G & S R
Cochise County, Arizona

Owner: Chemical Lime Company (Formerly Chemstar Lime Company)
P.O. Box 985004
Fort Worth, TX 76185-5004

PHOENIX, ARIZONA

2016 JUL 26 A 8:42

RECEIVED
BLM AIRCRAFT OFFICE

CLAIM NAME

BLM SERIAL NUMBER

LHL 1
LHL 2
LHL 3
LHL 4

AMC 331602
AMC 302834
AMC 302835
AMC 302836

4 Claims

EXHIBIT "A"

CEMETARY MILL SITE CLAIMS

Sections 1 & 12, Township 24 South, Range 26 East G & S M
Cochise County, Arizona

Owner: Chemical Lime Company (Formerly Chemstar Lime Company)
P.O. Box 985004
Fort Worth, TX 76185-500

PHOENIX, ARIZONA

2016 JUL 26 A 8:42

RECEIVED
BLM AZ STATE OFFICE

CLAIM NAME

BLM SERIAL NUMBER

Cemetary

AMC 327294 -

1 Claim

RECEIVED
BLM AZ STATE OFFICE
2016 JUL 26 A 8:43
PHOENIX, ARIZONA

EXHIBIT "A"

DOUGLAS MILL SITE CLAIMS

Sections 1 & 12, Township 24 South, Range 25 East
Section 7, Township 24 South, Range 26 East G & S R M
Cochise County, Arizona

Owner: Chemical Lime Company (Formerly Chemstar Lime Company)
P.O. Box 985004
Fort Worth, TX 76185-5004

CLAIM NAME	BLM SERIAL NUMBER
Douglas Millsite 1	AMC 326736
Douglas Millsite 2	AMC 326737
Douglas Millsite 3	AMC 326738
Douglas Millsite 4	AMC 326739
Douglas Millsite 5	AMC 326740
Douglas Millsite 6	AMC 326741
Douglas Millsite 7	AMC 326742
Douglas Millsite 8	AMC 326743

8 CLAIMS

EXHIBIT "A"

DOUGLAS PLANT PLACER CLAIMS

Sections 1 & 12, Township 24 South, Range 25 East
Section 7, Township 24 South, Range 26 East G & S R M
Cochise County, Arizona

Owner: Chemical Lime Company (Formerly Chemstar Lime Company)
P.O. Box 985004
Fort Worth, TX 76185-5004

CLAIM NAME	BLM SERIAL NUMBER
Howard Sidney # 1	AMC 312580 ⁷
Howard Sidney # 2	AMC 312581 ⁷
Howard Sidney # 3	AMC 299902 ⁷
Howard Sidney # 4	AMC 299903 ⁷
Howard Sidney # 5	AMC 295242 ⁷
Howard Sidney # 6	AMC 295243
Howard Sidney # 7	AMC 295244
Howard Sidney # 8	AMC 295245 ⁷
Howard Sidney # 9	AMC 325955 ⁷
Howard Sidney # 10	AMC 325956 ⁷
Alison # 1	AMC 312579 ⁷
Lisa # 1	AMC 312582 ⁷
Meredith # 1	AMC 312676 ⁷
Nancie # 1	AMC 312677
Susan # 1	AMC 312678 ⁷
Susan # 2	AMC 325951 ⁷
Susan # 3	AMC 325952
Susan # 4	AMC 325953
Susan # 5	AMC 325954 ⁷
Tracy # 1	AMC 312679 ⁷

20 Claims

RECEIVED
BLM ARIZONA OFFICE
2016 JUL 26 A 8:43
PHOENIX, ARIZONA



P.O. Box 985004

Fort Worth, TX 76185

Lhoist Group

CERTIFIED MAIL[®]




9414 7266 9904 2050 0446 88

RETURN RECEIPT REQUESTED



U.S. POSTAGE >> PITNEY BOWES



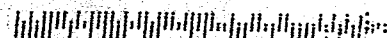
ZIP 76107 \$ 007.36⁰
02 1W
0001384349 JUL 21 2016



BUREAU OF LAND MANAGEMENT
RECORDS AND TITLE SECTION
ONE NORTH CENTRAL AVENUE
STE 800
PHOENIX, AZ 85004-4427

RECEIVED
BLM RECORDS OFFICE
2016 JUL 26 A 8:42
PHOENIX, ARIZONA

FIRST CLASS MAIL



United States Department of the Interior
Bureau of Land Management
DIV OF LANDS, MINRLS & ENERGY
ONE N CENTRAL AVE
PHOENIX, AZ 85004 -4427
Phone: 602-417-9200

Receipt

No: 3615272

Transaction #: 3718860	
Date of Transaction: 07/27/2016	
CUSTOMER:	
	LHOIST NORTH AMERICA INC PO BOX 985004 FORT WORTH, TX 76185-5004 US

LINE #	QTY	DESCRIPTION	REMARKS	UNIT PRICE	TOTAL
1	1.00	LOCATABLE MINERALS / MINING CLAIMS- NOT NEW-UNADJUD, ONE AUTH NO. ONLY / MINING CLAIM MONEY RECEIVED CASES: AMC326721/\$7595.00	MAINT FEE 2017 - 49	- n/a -	7595.00
TOTAL:					\$7,595.00

PAYMENT INFORMATION				
1	AMOUNT:	7595.00	POSTMARKED:	07/21/2016
	TYPE:	CHECK	RECEIVED:	07/26/2016
	CHECK NO:	2000314908		
	NAME:	LHOIST NORTH AMERICA PO BOX 985004 FORT WORTH TX 76185-5004 US		

REMARKS

This receipt was generated by the automated BLM Collections and Billing System and is a paper representation of a portion of the official electronic record contained therein.

July 31, 2015

Bureau of Land Management
1 North Central Avenue Ste 800
Phoenix, AZ 85004-4427
Attn: Records and Title Section

Re: 2016 Maintenance Fees


Please find enclosed Affidavits of Evidence of Payment for the 2016 assessment year.

The owner of the mining claims is Chemical Lime Company (Formerly Chemstar Lime Company) and the current mailing address is P.O. Box 985004; Fort Worth, Texas 76185-5004.

Also enclosed is our company check in the amount of \$7,595.00, which represents the claim maintenance fee of \$155.00 per claim for the 2016 assessment year.

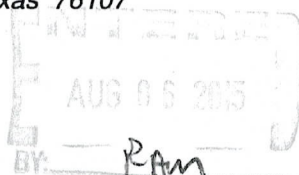
Please return the accounting advice confirmation for receipt and a BLM file-stamped copy of the affidavit to the undersigned. If further information is needed, please inform the undersigned so that we may comply within the time required by law.

Best Regards,



Chris Sumner, P.G., M.S.
Manager, Land & Surveying – Mining & Exploration

Lhoist North America
P.O. Box 985004, Fort Worth, Texas 76185-5004
3700 Hulen Street, Fort Worth, Texas 76107
817.806.1654 direct
817.542.5134 cell
800.365.6724 toll-free
Chris.Sumner@Lhoist.com



RECEIPT # 3359377

RECEIVED
BLM, AZ STATE OFFICE
2015 AUG -4 P 3:02
PHOENIX, ARIZONA

327294
326721
331174
329405
312579

VIA CERTIFIED MAIL

299902
295242
325951
312676
331602
302812

AFTER RECORDING RETURN TO:

Mr. Chris Sumner, P.G., M.S.
Chemical Lime Company
P.O. Box 985004
Fort Worth, Texas 76185-5004

**AFFIDAVIT
EVIDENCE OF PAYMENT
OF ANNUAL MAINTENANCE FEE FOR 2016
IN LIEU OF ASSESSMENT WORK**

This will serve as a notice that the owner of the mining claims/or mill sites listed on Exhibit "A" attached, intends to continue to hold the claims and/or mill sites located in the County of Cochise, State of Arizona, in the mining year ending Sept. 1, 2016.

The annual maintenance fee of \$155.00 for each mining claim or mill site as required under the Omnibus Budget Reconciliation Act of 1993 will be mailed to the Arizona State Office of the BLM on or before September 1, 2015 in the form of a check in the amount of \$7,595.00 for the 49 claims/mill sites listed in the attached exhibit.

The owner of the mining claims/mill sites is:

Chemical Lime Company
(Formerly Chemstar Lime Company)
P.O. Box 985004
Fort Worth, Texas 76185-5004

The claims listed are held and claimed by the owner for the valuable mineral contained therein.

Dated this 23 day of July, 2015.



Chris Sumner, P.G., M.S.
Manager, Land & Surveying
Mining and Exploration
Chemical Lime Company

State of Texas
County of Tarrant

Subscribed and sworn to before me
This 23rd day of July, 2015.


Notary Public

RECEIVED
BLM AZ STATE OFFICE
2015 AUG -4 P 3:02
PHOENIX, ARIZONA




EXHIBIT "A"

CEMETARY MILL SITE CLAIMS

Sections 1 & 12, Township 24 South, Range 26 East G & S R M
Cochise County, Arizona

Owner: Chemical Lime Company (Formerly Chemstar Lime Company)
P.O. Box 985004
Fort Worth, TX 76185-500

CLAIM NAME	BLM SERIAL NUMBER
Cemetary	AMC 327294
1 Claim	

RECEIVED
BLM AZ STATE OFFICE
2015 AUG -4 P 3:03
PHOENIX, ARIZONA

EXHIBIT "A"

DOUGLAS LODGE CLAIMS

Sections 1 & 12, Township 24 South, Range 25 East
Section 7, Township 24 South, Range 26 East G & S R M
Cochise County, Arizona

Owner: Chemical Lime Company (Formerly Chemstar Lime Company)
P.O. Box 985004
Fort Worth, TX 76185-5004

CLAIM NAME	BLM SERIAL NUMBER
Douglas Lode 1	AMC 326721
Douglas Lode 2	AMC 326722
Douglas Lode 3	AMC 326723
Douglas Lode 3A	AMC 331174
Douglas Lode 4	AMC 326724
Douglas Lode 5	AMC 326725
Douglas Lode 6	AMC 326726
Douglas Lode 7	AMC 326727
Douglas Lode 8	AMC 326728
Douglas Lode 9	AMC 326729
Douglas Lode 10	AMC 326730
Douglas Lode 11	AMC 329405
Douglas Lode 12	AMC 326732
Douglas Lode 13	AMC 326733
Douglas Lode 14	AMC 326734
Douglas Lode 15	AMC 326735

16 Claims

RECEIVED
BLM AZ STATE OFFICE
2015 AUG -4 P 3:03
PHOENIX, ARIZONA

EXHIBIT "A"

DOUGLAS MILL SITE CLAIMS

Sections 1 & 12, Township 24 South, Range 25 East
Section 7, Township 24 South, Range 26 East G & S R M
Cochise County, Arizona

Owner: Chemical Lime Company (Formerly Chemstar Lime Company)
P.O. Box 985004
Fort Worth, TX 76185-5004

CLAIM NAME	BLM SERIAL NUMBER
Douglas Millsite 1	AMC 326736 ⁷
Douglas Millsite 2	AMC 326737
Douglas Millsite 3	AMC 326738
Douglas Millsite 4	AMC 326739
Douglas Millsite 5	AMC 326740
Douglas Millsite 6	AMC 326741
Douglas Millsite 7	AMC 326742
Douglas Millsite 8	AMC 326743 ₇

8 CLAIMS

RECEIVED
BLM AZ STATE OFFICE
2015 AUG -4 P 3:03
PHOENIX, ARIZONA

EXHIBIT "A"

DOUGLAS PLANT PLACER CLAIMS

Sections 1 & 12, Township 24 South, Range 25 East
Section 7, Township 24 South, Range 26 East G & S R M
Cochise County, Arizona

Owner: Chemical Lime Company (Formerly Chemstar Lime Company)
P.O. Box 985004
Fort Worth, TX 76185-5004

CLAIM NAME	BLM SERIAL NUMBER
Howard Sidney # 1	AMC 312580 ⁷
Howard Sidney # 2	AMC 312581 ⁷
Howard Sidney # 3	AMC 299902 ⁷
Howard Sidney # 4	AMC 299903 ⁷
Howard Sidney # 5	AMC 295242 ⁷
Howard Sidney # 6	AMC 295243
Howard Sidney # 7	AMC 295244
Howard Sidney # 8	AMC 295245 ⁷
Howard Sidney # 9	AMC 325955 ⁷
Howard Sidney # 10	AMC 325956 ⁷
Alison # 1	AMC 312579 ⁷
Lisa # 1	AMC 312582 ⁷
Meredith # 1	AMC 312676 ⁷
Nancie # 1	AMC 312677
Susan # 1	AMC 312678 ⁷
Susan # 2	AMC 325951 ⁷
Susan # 3	AMC 325952
Susan # 4	AMC 325953 ⁷
Susan # 5	AMC 325954 ⁷
Tracy # 1	AMC 312679 ⁷

20 Claims

RECEIVED
BLM AZ OFFICE
2015 AUG -4 P 3:03
PHOENIX, ARIZONA

EXHIBIT "A"

LIME HILL LODE CLAIMS

Sections 1, Township 24 South, Range 25 East G & S R M
Cochise County, Arizona

Owner: Chemical Lime Company (Formerly Chemstar Lime Company)
P.O. Box 985004
Fort Worth, TX 76185-5004

CLAIM NAME	BLM SERIAL NUMBER
LHL 1	AMC 331602
LHL 2	AMC 302834
LHL 3	AMC 302835
LHL 4	AMC 302836

4 Claims

RECEIVED
BLM AZ STATE OFFICE
2015 AUG -4 P 3:03
PHOENIX, ARIZONA

United States Department of the Interior
Bureau of Land Management
 LANDS/RECREATION & PLANNING
 ONE N CENTRAL AVE
 PHOENIX, AZ 85004 -2203
 Phone: 602-417-9200

Receipt

No: 3359377

Transaction #: 3457356	
Date of Transaction: 08/05/2015	
CUSTOMER:	
	LHOIST NORTH AMERICA INC PO BOX 985004 FORT WORTH, TX 76185-5004 US

LINE #	QTY	DESCRIPTION	REMARKS	UNIT PRICE	TOTAL
1	1.00	LOCATABLE MINERALS / MINING CLAIMS-NOT NEW-UNADJUD, ONE AUTH NO. ONLY / MINING CLAIM MONEY RECEIVED CASES: AMC327294/\$7595.00	MAINT FEE PYMNT (49) 2016	- n/a -	7595.00
TOTAL:					\$7,595.00


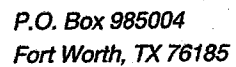
PAYMENT INFORMATION			
1	AMOUNT:	7595.00	POSTMARKED: 07/31/2015
	TYPE:	CHECK	RECEIVED: 08/04/2015
	CHECK NO:	2000293476	
	NAME:	LHOIST NORTH AMERICA PO BOX 985004 FORT WORTH TX 76185-5004 US	

REMARKS

This receipt was generated by the automated BLM Collections and Billing System and is a paper representation of a portion of the official electronic record contained therein.

ENTERED
 AUG 06 2015
 BY: *Ran*

8/5/2015



9414 7266 9904 2032 7720 73
RETURN RECEIPT REQUESTED



U.S. POSTAGE PITNEY BOWES



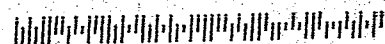
ZIP 76107 \$ 007.67⁰
02 1W
0001384349 JUL 31, 2015

RECEIVED
CLERK OF SUPERIOR COURT
STATE OF ARIZONA
2015 AUG -4 P 3:02
PHOENIX, ARIZONA



Bureau of Land Management
1 North Central Avenue
Suite 800
Phoenix, AZ 85004-1127

FIRST CLASS MAIL





~~APR 25 2014~~
AMC 299902
295242
325951
312676
312579

AMC 326721
331174
329405
331602
302812
327294

VIA CERTIFIED MAIL

July 7, 2014

782

Bureau of Land Management
1 North Central Avenue Ste 800
Phoenix, AZ 85004-4427
Attn: Records and Title Section

Re: 2015 Maintenance Fees

Please find enclosed Affidavits of Evidence of Payment for the 2015 assessment year.

The owner of the mining claims is Chemical Lime Company (Formerly Chemstar Lime Company) and the current mailing address is P.O. Box 985004; Fort Worth, Texas 76185-5004.

Also enclosed is our company check in the amount of \$7,595.00, which represents the claim maintenance fee of \$155.00 per claim for the 2015 assessment year.

Please return the accounting advice confirmation for receipt and a BLM file-stamped copy of the affidavit to the undersigned. If further information is needed, please inform the undersigned so that we may comply within the time required by law.

Best Regards,

Chris Sumner, P.G., M.S.
Land Manager – Mining & Exploration

RECEIVED
BLM RECORDS SECTION
2014 JUL 21 P 3:40
PHOENIX, ARIZONA

Lhoist North America
P.O. Box 985004, Fort Worth, Texas 76185-5004
3700 Hulen Street, Fort Worth, Texas 76107
817.806.1654 direct
817.542.5134 cell
800.365.6724 toll-free
Chris.Sumner@Lhoist.com

3082572
ENTERED
JUL 24 2014
BY: RAM

AFTER RECORDING RETURN TO:

Mr. Chris Sumner, P.G., M.S.
Chemical Lime Company
P.O. Box 985004
Fort Worth, Texas 76185-5004

**AFFIDAVIT
EVIDENCE OF PAYMENT
OF ANNUAL MAINTENANCE FEE FOR 2015
IN LIEU OF ASSESSMENT WORK**

This will serve as a notice that the owner of the mining claims/or mill sites listed on Exhibit "A" attached, intends to continue to hold the claims and/or mill sites located in the County of Cochise, State of Arizona, in the mining year ending Sept. 1, 2015.


The annual maintenance fee of \$155.00 for each mining claim or mill site as required under the Omnibus Budget Reconciliation Act of 1993 will be mailed to the Arizona State Office of the BLM on or before September 2, 2014 in the form of a check in the amount of \$7,595.00 for the 49 claims/mill sites listed in the attached exhibit.

The owner of the mining claims/mill sites is:

Chemical Lime Company
(Formerly Chemstar Lime Company)
P.O. Box 985004
Fort Worth, Texas 76185-5004

The claims listed are held and claimed by the owner for the valuable mineral contained therein.

Dated this 10 day of July, 2014.


Chris Sumner, P.G., M.S.
Land Manager – Mining & Exploration
Mining and Exploration
Chemical Lime Company

State of Texas
County of Tarrant

Subscribed and sworn to before me
This 10th day of July, 2014.


Notary Public

RECEIVED
BLM / TARRANT OFFICE
2014 JUL 21 P 3:40
PHOENIX, ARIZONA





EXHIBIT "A"

DOUGLAS LODE CLAIMS

Sections 1 & 12, Township 24 South, Range 25 East
Section 7, Township 24 South, Range 26 East G & S R M
Cochise County, Arizona

Owner: Chemical Lime Company (Formerly Chemstar Lime Company)
P.O. Box 985004
Fort Worth, TX 76185-5004

CLAIM NAME	BLM SERIAL NUMBER
Douglas Lode 1	AMC 326721
Douglas Lode 2	AMC 326722
Douglas Lode 3	AMC 326723
Douglas Lode 3A	AMC 331174
Douglas Lode 4	AMC 326724
Douglas Lode 5	AMC 326725
Douglas Lode 6	AMC 326726
Douglas Lode 7	AMC 326727
Douglas Lode 8	AMC 326728
Douglas Lode 9	AMC 326729
Douglas Lode 10	AMC 326730
Douglas Lode 11	AMC 329405
Douglas Lode 12	AMC 326732
Douglas Lode 13	AMC 326733
Douglas Lode 14	AMC 326734
Douglas Lode 15	AMC 326735

16 Claims

RECEIVED
BLM AT SERVICE OFFICE
2014 JUL 21 P 3:40
PHOENIX, ARIZONA

EXHIBIT "A"

LIME HILL LODE CLAIMS

Sections 1, Township 24 South, Range 25 East G & S R M
Cochise County, Arizona

Owner: Chemical Lime Company (Formerly Chemstar Lime Company)
P.O. Box 985004
Fort Worth, TX 76185-5004

CLAIM NAME	BLM SERIAL NUMBER
LHL 1	AMC 331602
LHL 2	AMC 302834
LHL 3	AMC 302835
LHL 4	AMC 302836

4 Claims

RECEIVED
BLM ARIZONA OFFICE
2014 JUL 21 P 3:40
PHOENIX, ARIZONA

EXHIBIT "A"

CEMETARY MILL SITE CLAIMS

Sections 1 & 12, Township 24 South, Range 26 East G & S R M
Cochise County, Arizona

Owner: Chemical Lime Company (Formerly Chemstar Lime Company)
P.O. Box 985004
Fort Worth, TX 76185-500

CLAIM NAME

BLM SERIAL NUMBER

Cemetary

AMC 327294

1 Claim

RECEIVED
BLM AZ STATE OFFICE
2014 JUL 21 P 3:40
PHOENIX, ARIZONA

EXHIBIT "A"

DOUGLAS MILL SITE CLAIMS

Sections 1 & 12, Township 24 South, Range 25 East
Section 7, Township 24 South, Range 26 East G & S R M
Cochise County, Arizona

Owner: Chemical Lime Company (Formerly Chemstar Lime Company)
P.O. Box 985004
Fort Worth, TX 76185-5004

CLAIM NAME	BLM SERIAL NUMBER
Douglas Millsite 1	AMC 326736
Douglas Millsite 2	AMC 326737
Douglas Millsite 3	AMC 326738
Douglas Millsite 4	AMC 326739
Douglas Millsite 5	AMC 326740
Douglas Millsite 6	AMC 326741
Douglas Millsite 7	AMC 326742
Douglas Millsite 8	AMC 326743

8 CLAIMS

RECEIVED
BLM PHOENIX OFFICE
2014 JUL 21 P 3:40
PHOENIX, ARIZONA

EXHIBIT "A"

DOUGLAS PLANT PLACER CLAIMS

Sections 1 & 12, Township 24 South, Range 25 East
Section 7, Township 24 South, Range 26 East G & S R M
Cochise County, Arizona

Owner: Chemical Lime Company (Formerly Chemstar Lime Company)
P.O. Box 985004
Fort Worth, TX 76185-5004

CLAIM NAME	BLM SERIAL NUMBER
Howard Sidney # 1	AMC 312580
Howard Sidney # 2	AMC 312581
Howard Sidney # 3	AMC 299902
Howard Sidney # 4	AMC 299903
Howard Sidney # 5	AMC 295242
Howard Sidney # 6	AMC 295243
Howard Sidney # 7	AMC 295244
Howard Sidney # 8	AMC 295245
Howard Sidney # 9	AMC 325955
Howard Sidney # 10	AMC 325956
Alison # 1	AMC 312579
Lisa # 1	AMC 312582
Meredith # 1	AMC 312676
Nancie # 1	AMC 312677
Susan # 1	AMC 312678
Susan # 2	AMC 325951
Susan # 3	AMC 325952
Susan # 4	AMC 325953
Susan # 5	AMC 325954
Tracy # 1	AMC 312679


20 Claims

RECEIVED
BLM PHOENIX OFFICE
2014 JUL 21 P 3:40
PHOENIX, ARIZONA

CERTIFIED MAIL™



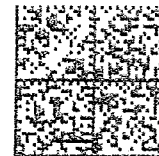
RECEIVED
BLM AZ STATE OFFICE
2014 JUL 21 P 3:16
PHOENIX, ARIZONA



7196 9008 9111 8355 7338

RETURN RECEIPT REQUESTED


|||||
Bureau of Land Management
1 North Central Avenue
Suite 800
Phoenix, AZ 85004-4427



U.S. POSTAGE >> PITNEY BOWES

ZIP 76107 \$ 006.69⁰
02 1W
0001384349 JUL 18 2014

United States Department of the Interior
Bureau of Land Management
LANDS/RECREATION & PLANNING
ONE N CENTRAL AVE
PHOENIX, AZ 85004 -2203
Phone: 602-417-9200



No: 3082572

Transaction #: 3173867	
Date of Transaction: 07/22/2014	
CUSTOMER:	
	CHEMICAL LIME COMPANY PO BOX 985004 FORT WORTH, TX 76185-5004 US

LINE #	QTY	DESCRIPTION	REMARKS	UNIT PRICE	TOTAL
1	1.00	LOCATABLE MINERALS / MINING CLAIMS- NOT NEW-UNADJUD, ONE AUTH NO. ONLY / MINING CLAIM MONEY RECEIVED CASES: AMC326721/\$7595.00	MAINT 2015/49	- n/a -	7595.00
TOTAL:					\$7,595.00

PAYMENT INFORMATION				
1	AMOUNT:	7595.00	POSTMARKED:	07/18/2014
	TYPE:	CHECK	RECEIVED:	07/21/2014
	CHECK NO:	2000268839		
	NAME:	LHOIST NORTH AMERICA PO BOX 985004 FORT WORTH TX 76185-5004 US		

REMARKS

This receipt was generated by the automated BLM Collections and Billing System and is a paper representation of a portion of the official electronic record contained therein.



DEPARTMENT OF THE INTERIOR
BUREAU OF LAND MANAGEMENT
MINING CLAIMS

MC Customer Information - With Serial No. and Claim Name
ACTIVE CLAIMS

Admin State: AZ

Geo State: AZ

CHEMICAL LIME CO
PO BOX 985004
FORT WORTH, TX 76185-5004

3082572

CUSTOMER ID: 13718

Serial No.	Claim Name/Number	Lead Serial No.	Disposition
AMC295242	HS #5	AMC295242	ACTIVE
AMC295243	HS #6	AMC295242	ACTIVE
AMC295244	HS #7	AMC295242	ACTIVE
AMC295245	HS #8	AMC295242	ACTIVE
AMC299902	HOWARD SIDNEY #3	AMC299902	ACTIVE
AMC299903	HOWARD SIDNEY #4	AMC299902	ACTIVE
AMC302834	L H L 2	AMC302812	ACTIVE
AMC302835	L H L 3	AMC302812	ACTIVE
AMC302836	L H L 4	AMC302812	ACTIVE
AMC312579	ALISON #1	AMC312579	ACTIVE
AMC312580	HOWARD SYDNEY #1	AMC312579	ACTIVE
AMC312581	HOWARD SYDNEY #2	AMC312579	ACTIVE
AMC312582	LISA #1	AMC312579	ACTIVE
AMC312676	MEREDITH #1	AMC312676	ACTIVE
AMC312677	NANCIE #1	AMC312676	ACTIVE
AMC312678	SUSAN #1	AMC312676	ACTIVE
AMC312679	TRACY #1	AMC312676	ACTIVE
AMC325951	SUSAN 2	AMC325951	ACTIVE
AMC325952	SUSAN 3	AMC325951	ACTIVE
AMC325953	SUSAN 4	AMC325951	ACTIVE
AMC325954	SUSAN 5	AMC325951	ACTIVE
AMC325955	HS 9	AMC325951	ACTIVE
AMC325956	HS 10	AMC325951	ACTIVE
AMC326721	DOUGLAS LODGE 1	AMC326721	ACTIVE
AMC326722	DOUGLAS LODGE 2	AMC326721	ACTIVE
AMC326723	DOUGLAS LODGE 3	AMC326721	ACTIVE
AMC326724	DOUGLAS LODGE 4	AMC326721	ACTIVE
AMC326725	DOUGLAS LODGE 5	AMC326721	ACTIVE
AMC326726	DOUGLAS LODGE 6	AMC326721	ACTIVE
AMC326727	DOUGLAS LODGE 7	AMC326721	ACTIVE
AMC326728	DOUGLAS LODGE 8	AMC326721	ACTIVE
AMC326729	DOUGLAS LODGE 9	AMC326721	ACTIVE
AMC326730	DOUGLAS LODGE 10	AMC326721	ACTIVE
AMC326732	DOUGLAS LODGE 12	AMC326721	ACTIVE
AMC326733	DOUGLAS LODGE 13	AMC326721	ACTIVE
AMC326734	DOUGLAS LODGE 14	AMC326721	ACTIVE
AMC326735	DOUGLAS LODGE 15	AMC326721	ACTIVE
AMC326736	DOUGLAS MILL SITE 1	AMC326721	ACTIVE
AMC326737	DOUGLAS MILL SITE 2	AMC326721	ACTIVE
AMC326738	DOUGLAS MILL SITE 3	AMC326721	ACTIVE
AMC326739	DOUGLAS MILL SITE 4	AMC326721	ACTIVE
AMC326740	DOUGLAS MILL SITE 5	AMC326721	ACTIVE
AMC326741	DOUGLAS MILL SITE 6	AMC326721	ACTIVE
AMC326742	DOUGLAS MILL SITE 7	AMC326721	ACTIVE
AMC326743	DOUGLAS MILL SITE 8	AMC326721	ACTIVE
AMC327294	CEMETERY	AMC327294	ACTIVE
AMC329405	DOUGLAS LODGE 11	AMC329405	ACTIVE
AMC331174	DOUGLAS LODGE 3A	AMC331174	ACTIVE
AMC331602	LHL 1	AMC331602	ACTIVE

Number of ACTIVE cases: 49



July 1, 2013

Bureau of Land Management
1 North Central Avenue Ste 800
Phoenix, AZ 85004-4427
Attn: Records and Title Section

Re: 2014 Maintenance Fees

Please find enclosed Affidavits of Evidence of Payment for the 2014 assessment year.

The owner of the mining claims is Chemical Lime Company (Formerly Chemstar Lime Company) and the current mailing address is P.O. Box 985004; Fort Worth, Texas 76185-5004.

Also enclosed is our company check in the amount of \$ 6860.00, which represents the claim maintenance fee of \$140.00 per claim for the 2014 assessment year.

Please return the accounting advice confirmation for receipt and a BLM file-stamped copy of the affidavit to the undersigned. If further information is needed, please inform the undersigned so that we may comply within the time required by law.

Best Regards,

Chris Sumner, P.G., M.S.
Land Manager – Mining & Exploration

NO. OF CLAIMS 49
AMOUNT \$16860.00
RECEIPT NO. 2833352
INIT. Act

** BLM-ASO**

RECEIVED
BLM ASO OFFICE
2013 JUL 15 PM 2:24
PHOENIX, ARIZONA

Lhoist North America
P.O. Box 985004, Fort Worth, Texas 76185-5004
3700 Hulen Street, Fort Worth, Texas 76107
817.806.1654 direct
817.542.5134 cell
800.365.6724 toll-free
Chris.Sumner@Lhoist.com

VIA CERTIFIED MAIL

Hmc 295242
Hmc 299902
Hmc 302812
Hmc 312579
Hmc 312676
Hmc 325951
Hmc 326721
Hmc 327294
Hmc 329465
Hmc 331174
Hmc 331602

DEPARTMENT OF THE INTERIOR
BUREAU OF LAND MANAGEMENT
MINING CLAIMS

Customer Information - WITH Serial No. and Claim Name

ACTIVE CLAIMS

Page 1 of 2

Run Date: 07/02/2013 08:50 AM

Admin State: AZ

Geo State: AZ

CHEMICAL LIME CO

PO BOX 985004

FORT WORTH, TX 76185-5004

CUSTOMER ID: 13718

<u>Serial No.</u>	<u>Claim Name/Number</u>	<u>Lead Serial No.</u>	<u>Disposition</u>
AMC295242	HS #5	AMC295242	ACTIVE
AMC295243	HS #6	AMC295242	ACTIVE
AMC295244	HS #7	AMC295242	ACTIVE
AMC295245	HS #8	AMC295242	ACTIVE
AMC299902	HOWARD SIDNEY #3	AMC299902	ACTIVE
AMC299903	HOWARD SIDNEY #4	AMC299902	ACTIVE
AMC302834	L H L 2	AMC302812	ACTIVE
AMC302835	L H L 3	AMC302812	ACTIVE
AMC302836	L H L 4	AMC302812	ACTIVE
AMC312579	ALISON #1	AMC312579	ACTIVE
AMC312580	HOWARD SYDNEY #1	AMC312579	ACTIVE
AMC312581	HOWARD SYDNEY #2	AMC312579	ACTIVE
AMC312582	LISA #1	AMC312579	ACTIVE
AMC312676	MEREDITH #1	AMC312676	ACTIVE
AMC312677	NANCIE #1	AMC312676	ACTIVE
AMC312678	SUSAN #1	AMC312676	ACTIVE
AMC312679	TRACY #1	AMC312676	ACTIVE
AMC325951	SUSAN 2	AMC325951	ACTIVE
AMC325952	SUSAN 3	AMC325951	ACTIVE
AMC325953	SUSAN 4	AMC325951	ACTIVE
AMC325954	SUSAN 5	AMC325951	ACTIVE
AMC325955	HS 9	AMC325951	ACTIVE
AMC325956	HS 10	AMC325951	ACTIVE
AMC326721	DOUGLAS LODGE 1	AMC326721	ACTIVE
AMC326722	DOUGLAS LODGE 2	AMC326721	ACTIVE
AMC326723	DOUGLAS LODGE 3	AMC326721	ACTIVE
AMC326724	DOUGLAS LODGE 4	AMC326721	ACTIVE
AMC326725	DOUGLAS LODGE 5	AMC326721	ACTIVE
AMC326726	DOUGLAS LODGE 6	AMC326721	ACTIVE
AMC326727	DOUGLAS LODGE 7	AMC326721	ACTIVE
AMC326728	DOUGLAS LODGE 8	AMC326721	ACTIVE
AMC326729	DOUGLAS LODGE 9	AMC326721	ACTIVE
AMC326730	DOUGLAS LODGE 10	AMC326721	ACTIVE
AMC326732	DOUGLAS LODGE 12	AMC326721	ACTIVE
AMC326733	DOUGLAS LODGE 13	AMC326721	ACTIVE
AMC326734	DOUGLAS LODGE 14	AMC326721	ACTIVE
AMC326735	DOUGLAS LODGE 15	AMC326721	ACTIVE
AMC326736	DOUGLAS MILL SITE 1	AMC326721	ACTIVE
AMC326737	DOUGLAS MILL SITE 2	AMC326721	ACTIVE
AMC326738	DOUGLAS MILL SITE 3	AMC326721	ACTIVE
AMC326739	DOUGLAS MILL SITE 4	AMC326721	ACTIVE
AMC326740	DOUGLAS MILL SITE 5	AMC326721	ACTIVE
AMC326741	DOUGLAS MILL SITE 6	AMC326721	ACTIVE

NO WARRANTY IS MADE BY BLM
FOR USE OF THE DATA FOR
PURPOSES NOT INTENDED BY BLM

RECEIVED
BLM AZ OFFICE
JUL 15 2013
PHOENIX, ARIZONA

RECEIVED
BLM AZ STATE OFFICE
2013 JUL 15 PM 3:24
PHOENIX, ARIZONA

AFTER RECORDING RETURN TO:

Mr. Chris Sumner, P.G., M.S.
Chemical Lime Company
P.O. Box 985004
Fort Worth, Texas 76185-5004

**AFFIDAVIT
EVIDENCE OF PAYMENT
OF ANNUAL MAINTENANCE FEE FOR 2014
IN LIEU OF ASSESSMENT WORK**

This will serve as a notice that the owner of the mining claims/or mill sites listed on Exhibit "A" attached, intends to continue to hold the claims and/or mill sites located in the County of Cochise, State of Arizona, in the mining year ending Sept. 1, 2014.


The annual maintenance fee of \$140.00 for each mining claim or mill site as required under the Omnibus Budget Reconciliation Act of 1993 will be mailed to the Arizona State Office of the BLM on or before September 1, 2013 in the form of a check in the amount of \$6860.00 for the 49 claims/mill sites listed in the attached exhibit.

The owner of the mining claims/mill sites is:

Chemical Lime Company
(Formerly Chemstar Lime Company)
P.O. Box 985004
Fort Worth, Texas 76185-5004

The claims listed are held and claimed by the owner for the valuable mineral contained therein.

Dated this 1ST day of July, 2013.


Chris Sumner, P.G., M.S.
Land Manager – Mining & Exploration
Mining and Exploration
Chemical Lime Company

State of Texas
County of Tarrant

Subscribed and sworn to before me
this 2nd day of July, 2013.


Notary Public



DEPARTMENT OF THE INTERIOR
BUREAU OF LAND MANAGEMENT
MINING CLAIMS

Customer Information - WITH Serial No. and Claim Name

ACTIVE CLAIMS

Run Date: 07/02/2013 08:50 AM

Page 2 of 2

<u>Serial No.</u>	<u>Claim Name/Number</u>	<u>Lead Serial No.</u>	<u>Disposition</u>
AMC326742	DOUGLAS MILL SITE 7	AMC326721	ACTIVE
AMC326743	DOUGLAS MILL SITE 8	AMC326721	ACTIVE
AMC327294	CEMETERY	AMC327294	ACTIVE
AMC329405	DOUGLAS LODE 11	AMC329405	ACTIVE
AMC331174	DOUGLAS LODE 3A	AMC331174	ACTIVE
AMC331602	LHL 1	AMC331602	ACTIVE

Number of ACTIVE cases: 49

RECEIVED
BLM AZ STATE OFFICE
2013 JUL 15 PM 3:04
TUCSON, ARIZONA

NO WARRANTY IS MADE BY BLM
FOR USE OF THE DATA FOR
PURPOSES NOT INTENDED BY BLM

EXHIBIT "A"

DOUGLAS LODGE CLAIMS

Sections 1 & 12, Township 24 South, Range 25 East
Section 7, Township 24 South, Range 26 East G & S R M
Cochise County, Arizona

Owner: Chemical Lime Company (Formerly Chemstar Lime Company)
P.O. Box 985004
Fort Worth, TX 76185-5004

CLAIM NAME	BLM SERIAL NUMBER
Douglas Lode 1	AMC 326721
Douglas Lode 2	AMC 326722
Douglas Lode 3	AMC 326723
Douglas Lode 3A	AMC 331174
Douglas Lode 4	AMC 326724
Douglas Lode 5	AMC 326725
Douglas Lode 6	AMC 326726
Douglas Lode 7	AMC 326727
Douglas Lode 8	AMC 326728
Douglas Lode 9	AMC 326729
Douglas Lode 10	AMC 326730
Douglas Lode 11	AMC 329405
Douglas Lode 12	AMC 326732
Douglas Lode 13	AMC 326733
Douglas Lode 14	AMC 326734
Douglas Lode 15	AMC 326735

16 Claims

RECEIVED
BLM ARIZONA
2010 JUN 15 PM 2:25
PHOENIX, ARIZONA

EXHIBIT "A"

LIME HILL LODE CLAIMS

Sections 1, Township 24 South, Range 25 East G & S R M
Cochise County, Arizona

Owner: Chemical Lime Company (Formerly Chemstar Lime Company)
P.O. Box 985004
Fort Worth, TX 76185-5004

CLAIM NAME	BLM SERIAL NUMBER
LHL 1	AMC 331602
LHL 2	AMC 302834
LHL 3	AMC 302835
LHL 4	AMC 302836

4 Claims

RECEIVED
BLM ARIZONA
2009 JUN 15 PM 2:25
PHOENIX, ARIZONA

EXHIBIT "A"

DOUGLAS MILL SITE CLAIMS

Sections 1 & 12, Township 24 South, Range 25 East
Section 7, Township 24 South, Range 26 East G & S R M
Cochise County, Arizona

Owner: Chemical Lime Company (Formerly Chemstar Lime Company)
P.O. Box 985004
Fort Worth, TX 76185-5004

CLAIM NAME	BLM SERIAL NUMBER
Douglas Millsite 1	AMC 326736
Douglas Millsite 2	AMC 326737
Douglas Millsite 3	AMC 326738
Douglas Millsite 4	AMC 326739
Douglas Millsite 5	AMC 326740
Douglas Millsite 6	AMC 326741
Douglas Millsite 7	AMC 326742
Douglas Millsite 8	AMC 326743

8 CLAIMS

RECEIVED
BUTLER COUNTY
JUN 14 2005

EXHIBIT "A"

CEMETARY MILL SITE CLAIMS

Sections 1 & 12, Township 24 South, Range 26 East G & S R M
Cochise County, Arizona

Owner: Chemical Lime Company (Formerly Chemstar Lime Company)
P.O. Box 985004
Fort Worth, TX 76185-500

CLAIM NAME

BLM SERIAL NUMBER

Cemetary

AMC 327294

1 Claim

RECEIVED
BLM/ARIZONA
2012 JUL 15 PM 2:31
PHOENIX, ARIZONA

EXHIBIT "A"

DOUGLAS PLANT PLACER CLAIMS

Sections 1 & 12, Township 24 South, Range 25 East
Section 7, Township 24 South, Range 26 East G & S R M
Cochise County, Arizona

Owner: Chemical Lime Company (Formerly Chemstar Lime Company)
P.O. Box 985004
Fort Worth, TX 76185-5004

CLAIM NAME	BLM SERIAL NUMBER
Howard Sidney # 1	AMC 312580
Howard Sidney # 2	AMC 312581
Howard Sidney # 3	AMC 299902
Howard Sidney # 4	AMC 299903
Howard Sidney # 5	AMC 295242
Howard Sidney # 6	AMC 295243
Howard Sidney # 7	AMC 295244
Howard Sidney # 8	AMC 295245
Howard Sidney # 9	AMC 325955
Howard Sidney # 10	AMC 325956
Alison # 1	AMC 312579
Lisa # 1	AMC 312582
Meredith # 1	AMC 312676
Nancie # 1	AMC 312677
Susan # 1	AMC 312678
Susan # 2	AMC 325951
Susan # 3	AMC 325952
Susan # 4	AMC 325953
Susan # 5	AMC 325954
Tracy # 1	AMC 312679


20 Claims

RECEIVED
BLM ARIZONA
JUN 15 01 25
TUCSON, ARIZONA

Lhoist North America
Lhoist Group

P.O. Box 985004
Ft. Worth, Texas 76185-5004

CERTIFIED MAIL



7160 3901 9848 3349 0379

RETURN RECEIPT REQUESTED
RETURN RECEIPT REQUESTED



U.S. POSTAGE >> PITNEY BOWES

ZIP 76107 \$ 006.97⁰
02 1W
0001384349 JUL 12 2013

|||||
Bureau of Land Management
Attn: Records & Title Section
1 North Central Ave
Suite 800
Phoenix, AZ 85004-4427

RECEIVED
BLM STATE OFFICE
2013 JUL 15 PM 2:24
X, ARIZ

FIRST CLASS MAIL

Thank you for using Return Receipt Service

RETURN RECEIPT REQUESTED
USPS MAIL CARRIER
DETACH ALONG PERFORATION

Thank you for using Return Receipt Service

WALZ Certified Mailer™ 1-800-882-3811 www.walzpostal.com

United States Department of the Interior
Bureau of Land Management
LANDS/RECREATION & PLANNING
ONE N CENTRAL AVE
PHOENIX, AZ 85004 -2203
Phone: 602-417-9200

Receipt

No: 2833352

Transaction #: 2918829	
Date of Transaction: 07/16/2013	
CUSTOMER:	
	LHOIST NORTH AMERICA INC PO BOX 985004 FORT WORTH, TX 76185-5004 US

LINE #	QTY	DESCRIPTION	REMARKS	UNIT PRICE	TOTAL
1	1.00	LOCATABLE MINERALS / MINING CLAIMS-NOT NEW-UNADJUD, ONE AUTH NO. ONLY / MINING CLAIM MONEY RECEIVED CASES: AMC327294/\$6860.00	MAINT FEE PYMNT (49) 2014	- n/a -	6860.00
TOTAL:					\$6,860.00

PAYMENT INFORMATION				
1	AMOUNT:	6860.00	POSTMARKED:	07/12/2013
	TYPE:	CHECK	RECEIVED:	07/15/2013
	CHECK NO:	2000243734		
	NAME:	LHOIST NORTH AMERICA PO BOX 985004 FORT WORTH TX 76185-5004 US		

REMARKS

This receipt was generated by the automated BLM Collections and Billing System and is a paper representation of a portion of the official electronic record contained therein.

Lead File #5

AMC 295242

AMC 331602

AMC 299902

AMC 302812

AMC 312579

AMC 312676

AMC 325951

AMC 326721

AMC 327294

AMC 329405

AMC 331174



Lhoist North America
Mining & Exploration - Land
3700 Hulen Street
Fort Worth, TX 76107

CERTIFIED MAIL



7160 3701 9845 8450 9245

RETURN RECEIPT REQUESTED

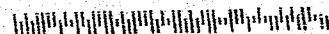


UNITED STATES POSTAGE
FIRST CLASS
\$ 06.15⁰
02 1M
000 4281438 JUL 20 2012
MAILED FROM ZIP CODE 76107

Bureau of Land Management
Arizonas
One North Central Avenue
Suite 800
Phoenix, AZ 85004-4427

RECEIVED
BLM AZ STATE OFFICE
2012 JUL 23 P 2:13
PHOENIX, ARIZONA

FIRST CLASS MAIL





July 10, 2012

VIA CERTIFIED MAIL

Bureau of Land Management
1 North Central Avenue Ste 800
Phoenix, AZ 85004-4427
Attn: Records and Title Section

Re: 2013 Maintenance Fees

Please find enclosed Affidavits of Evidence of Payment for the 2013 assessment year.

The owner of the mining claims is Chemical Lime Company (Formerly Chemstar Lime Company) and the current mailing address is P.O. Box 985004; Fort Worth, Texas 76185-5004.

Also enclosed is our company check in the amount of \$ 6860.00, which represents the claim maintenance fee of \$140.00 per claim for the 2013 assessment year.

Please return the accounting advice confirmation for receipt and a BLM file-stamped copy of the affidavit to the undersigned. If further information is needed, please inform the undersigned so that we may comply within the time required by law.

Best Regards,

Chris Sumner, P.G., M.S.
Land Manager – Mining & Exploration

NO. OF CLAIMS
AMOUNT
RECEIPT NO.
INIT.

49
\$10860.00
26143870
[Signature]

** BLM-ASO**

RECEIVED
BLM AZ STATE OFFICE
2012 JUL 23 P 2:14
PHOENIX, ARIZONA

Lhoist North America
P.O. Box 985004, Fort Worth, Texas 76185-5004
3700 Hulen Street, Fort Worth, Texas 76107
817.806.1654 direct
817.542.5134 cell
800.365.6724 toll-free
Chris.Sumner@Lhoist.com

8/16/2012 [Signature]
ENTERED INTO COMPUTER

AFTER RECORDING RETURN TO:

Mr. Chris Sumner, P.G., M.S.
Chemical Lime Company
P.O. Box 985004
Fort Worth, Texas 76185-5004

**AFFIDAVIT
EVIDENCE OF PAYMENT
OF ANNUAL MAINTENANCE FEE FOR 2013
IN LIEU OF ASSESSMENT WORK**

This will serve as a notice that the owner of the mining claims/or mill sites listed on Exhibit "A" attached, intends to continue to hold the claims and/or mill sites located in the County of Cochise, State of Arizona, in the mining year ending Sept. 1, 2013.

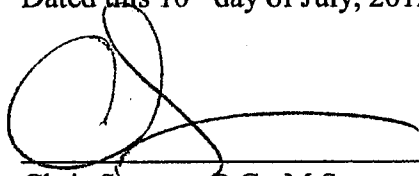
The annual maintenance fee of \$140.00 for each mining claim or mill site as required under the Omnibus Budget Reconciliation Act of 1993 will be mailed to the Arizona State Office of the BLM on or before August 25, 2012 in the form of a check in the amount of \$6860.00 for the 49 claims/mill sites listed in the attached exhibit.

The owner of the mining claims/mill sites is:

Chemical Lime Company
(Formerly Chemstar Lime Company)
P.O. Box 985004
Fort Worth, Texas 76185-5004

The claims listed are held and claimed by the owner for the valuable mineral contained therein.


Dated this 10th day of July, 2012.



Chris Sumner, P.G., M.S.
Land Manager – Mining & Exploration
Mining and Exploration
Chemical Lime Company

State of Texas
County of Tarrant

Subscribed and sworn to before me
this 10 day of July, 2012.


Notary Public

RECEIVED
BLM AZ STATE OFFICE
2012 JUL 23 P 2:14
PHOENIX, ARIZONA




EXHIBIT "A"

CEMETARY MILLSITE CLAIMS

Sections 1 & 12, Township 24 South, Range 26 East G & S R M
Cochise County, Arizona

Owner: Chemical Lime Company (Formerly Chemstar Lime Company)
P.O. Box 985004
Fort Worth, TX 76185-500

CLAIM NAME	BLM SERIAL NUMBER
Cemetary	AMC 327294
1 Claim	

RECEIVED
BLM AZ STATE OFFICE
2012 JUL 23 P 2:14
PHOENIX, ARIZONA

EXHIBIT "A"

LIME HILL LODE CLAIMS

Sections 1, Township 24 South, Range 25 East G & S R M
Cochise County, Arizona

Owner: Chemical Lime Company (Formerly Chemstar Lime Company)
P.O. Box 985004
Fort Worth, TX 76185-5004

CLAIM NAME	BLM SERIAL NUMBER
LHL 1	AMC 331602
LHL 2	AMC 302834
LHL 3	AMC 302835
LHL 4	AMC 302836

4 Claims

RECEIVED
BLM AZ STATE OFFICE
2012 JUL 23 P 2:14
PHOENIX, ARIZONA

EXHIBIT "A"

DOUGLAS PLANT PLACER CLAIMS

Sections 1 & 12, Township 24 South, Range 25 East
Section 7, Township 24 South, Range 26 East G & S R M
Cochise County, Arizona

Owner: Chemical Lime Company (Formerly Chemstar Lime Company)
P.O. Box 985004
Fort Worth, TX 76185-5004

CLAIM NAME	BLM SERIAL NUMBER
Howard Sidney # 1	AMC 312580
Howard Sidney # 2	AMC 312581
Howard Sidney # 3	AMC 299902
Howard Sidney # 4	AMC 299903
Howard Sidney # 5	AMC 295242
Howard Sidney # 6	AMC 295243
Howard Sidney # 7	AMC 295244
Howard Sidney # 8	AMC 295245
Howard Sidney # 9	AMC 325955
Howard Sidney # 10	AMC 325956
Alison # 1	AMC 312579
Lisa # 1	AMC 312582
Meredith # 1	AMC 312676
Nancie # 1	AMC 312677
Susan # 1	AMC 312678
Susan # 2	AMC 325951
Susan # 3	AMC 325952
Susan # 4	AMC 325953
Susan # 5	AMC 325954
Tracy # 1	AMC 312679

20 Claims

RECEIVED
BLM AZ STATE OFFICE
2012 JUL 23 P 2:14
PHOENIX, ARIZONA

EXHIBIT "A"

DOUGLAS MILLSITE CLAIMS

Sections 1 & 12, Township 24 South, Range 25 East
Section 7, Township 24 South, Range 26 East G & S R M
Cochise County, Arizona

Owner: Chemical Lime Company (Formerly Chemstar Lime Company)
P.O. Box 985004
Fort Worth, TX 76185-5004

CLAIM NAME	BLM SERIAL NUMBER
Douglas Millsite 1	AMC 326736
Douglas Millsite 2	AMC 326737
Douglas Millsite 3	AMC 326738
Douglas Millsite 4	AMC 326739
Douglas Millsite 5	AMC 326740
Douglas Millsite 6	AMC 326741
Douglas Millsite 7	AMC 326742
Douglas Millsite 8	AMC 326743

8 CLAIMS

RECEIVED
BLM AZ STATE OFFICE
2012 JUL 23 P 2:14
PHOENIX, ARIZONA

EXHIBIT "A"

DOUGLAS LODGE CLAIMS

Sections 1 & 12, Township 24 South, Range 25 East
Section 7, Township 24 South, Range 26 East G & S R M
Cochise County, Arizona

Owner: Chemical Lime Company (Formerly Chemstar Lime Company)
P.O. Box 985004
Fort Worth, TX 76185-5004

CLAIM NAME	BLM SERIAL NUMBER
Douglas Lode 1	AMC 326721
Douglas Lode 2	AMC 326722
Douglas Lode 3	AMC 326723
Douglas Lode 3A	AMC 331174
Douglas Lode 4	AMC 326724
Douglas Lode 5	AMC 326725
Douglas Lode 6	AMC 326726
Douglas Lode 7	AMC 326727
Douglas Lode 8	AMC 326728
Douglas Lode 9	AMC 326729
Douglas Lode 10	AMC 326730
Douglas Lode 11	AMC 329405
Douglas Lode 12	AMC 326732
Douglas Lode 13	AMC 326733
Douglas Lode 14	AMC 326734
Douglas Lode 15	AMC 326735

16 Claims

PHOENIX, ARIZONA

2012 JUL 23 P 2:14

RECEIVED
BLM AZ STATE OFFICE

United States Department of the Interior
Bureau of Land Management
LANDS/RECREATION & PLANNING
ONE N CENTRAL AVE
PHOENIX, AZ 85004 -2203
Phone: 602-417-9200

Receipt

No: 2614386

Transaction #: 2694619

Date of Transaction: 07/24/2012

CUSTOMER:

LHOIST NORTH AMERICA INC
3700 HULEN ST
FORT WORTH, TX 76107-6816 US

LINE #	QTY	DESCRIPTION	REMARKS	UNIT PRICE	TOTAL
1	1.00	LOCATABLE MINERALS / MINING CLAIMS-NOT NEW-UNADJUD, ONE AUTH NO. ONLY / MINING CLAIM MONEY RECEIVED CASES: AMC327294/\$6860.00	MAINT FEE PYMNT (49) 2013	- n/a -	6860.00
TOTAL:					\$6,860.00

PAYMENT INFORMATION

1	AMOUNT:	6860.00	POSTMARKED:	07/20/2012
	TYPE:	CHECK	RECEIVED:	07/23/2012
	CHECK NO:	2000221480		
	NAME:	LHOIST NORTH AMERICA PO BOX 985004 FORT WORTH TX 76185 US		

REMARKS

This receipt was generated by the automated BLM Collections and Billing System and is a paper representation of a portion of the official electronic record contained therein.



Amc 327294
331602
302812
312579
312676
325951
299902
295242
326721
VIA CERTIFIED MAIL
331174
329405

August 1, 2011

Bureau of Land Management
1 North Central Avenue Ste 800
Phoenix, AZ 85004-4427
Attn: Records and Title Section

Re: 2012 Maintenance Fees

Please find enclosed Affidavits of Evidence of Payment for the 2012 assessment year.

The owner of the mining claims is Chemical Lime Company (Formerly Chemstar Lime Company) and the current mailing address is P.O. Box 985004; Fort Worth, Texas 76185-5004.

Also enclosed is our company check in the amount of \$ 6860.00, which represents the claim maintenance fee of \$140.00 per claim for the 2012 assessment year.

Please return the accounting advice confirmation for receipt and a BLM file-stamped copy of the affidavit to the undersigned. If further information is needed, please inform the undersigned so that we may comply within the time required by law.

Best Regards,

Chris Sumner, P.G., M.S.
Land Manager – Mining & Exploration

ENTERED INTO COMPUTER
SEP 12 2011 PB

TIMELY FILED

PHOENIX, ARIZONA

2011 SEP - 8 A 8:13

RECEIVED
BLM AZ STATE OFFICE

Amc-327294

Lhoist North America

P.O. Box 985004, Fort Worth, Texas 76185-5004
3700 Hulen Street, Fort Worth, Texas 76107
817.806.1654 direct
817.542.5134 cell
800.365.6724 toll-free
Chris.Sumner@Lhoist.com

NO. OF CLAIMS
AMOUNT
RECEIPT NO.
INIT.

49
6860.00
** BLM-ASO**

Linda Edwards, Administrative Asst. – Mining & Exploration
817.806.1621 direct

CHECK VOUCHER**PAY TO:**

Bureau of Land Management

Vendor# 32251

US02

ADDRESS:

1 North Central Avenue, Ste 800, Phoenix, AZ 85004-4427

IF CHECK IS NOT TO BE MAILED DIRECTLY TO
PAYEE, COMPLETE THIS SECTION**CHECK TO:**

Linda Edwards

LOCATION:

Mining & Exploration

DETAIL**CHARGE TO ACCT #****AMOUNT**

Annual Assessment Payments-Douglas

US02-US99DGGE0-61020000

\$6,860.00

\$140 per claim: \$140 x 49 = \$6860

49

\$140

TOTAL

\$6,860.00

REQUESTED BY:

SIGNATURE

Linda Edwards

DATE

8/1/2011

APPROVED BY:

SIGNATURE

Chris Sumner

DATE

8/1/2011

SIGNATURE

DATE

40 KA

TIMELY FILED

RECEIVED
BLM AZ STATE OFFICE
2011 SEP - 8 A 8:13
PHOENIX, ARIZONA



A Lhoist Group C



7160 3901 9848 3349 0560

RETURN RECEIPT REQUESTED
RETURN RECEIPT REQUESTED

Lhoist North America
Mining & Exploration Dept.
3700 Hulen Street
Fort Worth, TX 76107

RECEIVED
AUG 31 2011
11:50
ARIZONA

|||||
Bureau of Land Management
1 North Central Avenue
Ste. 800
Phoenix, AZ 85004-4427



02 1M
0004281438 AUG 31 2011
\$ 05.59⁰
MAILED FROM ZIP CODE 76107

6860



X-tra copy

August 1, 2011

VIA CERTIFIED MAIL

Bureau of Land Management
1 North Central Avenue Ste 800
Phoenix, AZ 85004-4427
Attn: Records and Title Section

Re: 2012 Maintenance Fees

Please find enclosed Affidavits of Evidence of Payment for the 2012 assessment year.

The owner of the mining claims is Chemical Lime Company (Formerly Chemstar Lime Company) and the current mailing address is P.O. Box 985004; Fort Worth, Texas 76185-5004.

Also enclosed is our company check in the amount of \$ 6860.00, which represents the claim maintenance fee of \$140.00 per claim for the 2012 assessment year.

Please return the accounting advice confirmation for receipt and a BLM file-stamped copy of the affidavit to the undersigned. If further information is needed, please inform the undersigned so that we may comply within the time required by law.

Best Regards,

Chris Sumner, P.G., M.S.
Land Manager – Mining & Exploration

Lhoist North America
P.O. Box 985004, Fort Worth, Texas 76185-5004
3700 Hulen Street, Fort Worth, Texas 76107
817.806.1654 direct
817.542.5134 cell
800.365.6724 toll-free
Chris.Sumner@Lhoist.com

Linda Edwards, Administrative Asst. – Mining & Exploration
817.806.1621 direct

TIMELY FILED

PHOENIX, ARIZONA

2011 SEP - 8 A 8:13

RECEIVED
BLM AZ STATE OFFICE

**FAX**

TO: Arizona BLM – Mining Claims Division
FROM: Chris Sumner
DATE: September 9, 2011

Re: Missing Exhibit to Annual Mining Claim Maintenance

Attached with this FAX are the missing exhibits that were to accompany the 2011 Annual Mining Claim payment. The exhibits were mistakenly mailed to the County Records Office.

Please call or email with any questions or comments.

Best Regards,

Chris Sumner, P.G., M.S.
Land Manager – Mining & Exploration

RECEIVED
PHOENIX STATE OFFICE
2011 SEP -9 A 10:58
PHOENIX, ARIZONA

Lhoist North America
P.O. Box 985004, Fort Worth, Texas 76185-5004
3700 Hulen Street, Fort Worth, Texas 76107
817.806.1654 direct
817.542.5134 cell
800.365.6724 toll-free
Chris.Sumner@Lhoist.com

Linda Edwards, Administrative Asst. – Mining & Exploration
817.806.1621 direct

AMC 326721

EXHIBIT "A"

DOUGLAS MILLSITE CLAIMS

Sections 1 & 12, Township 24 South, Range 25 East
Section 7, Township 24 South, Range 26 East G & S R M
Cochise County, Arizona

Owner: Chemical Lime Company (Formerly Chemstar Lime Company)
P.O. Box 985004
Fort Worth, TX 75185-5004

CLAIM NAME	BLM SERIAL NUMBER
Douglas Millsite 1	AMC 326736
Douglas Millsite 2	AMC 326737
Douglas Millsite 3	AMC 326738
Douglas Millsite 4	AMC 326739
Douglas Millsite 5	AMC 326740
Douglas Millsite 6	AMC 326741
Douglas Millsite 7	AMC 326742
Douglas Millsite 8	AMC 326743

8 CLAIMS

ENTERED INTO COMPUTER

SEP 12 2011 QB

RECEIVED
HIAZ STATE OFFICE
2011 SEP -9 A 10:59
PHOENIX, ARIZONA

EXHIBIT "A"

AMC 326721
331174
329405

DOUGLAS LODE CLAIMS

Sections 1 & 12, Township 24 South, Range 25 East
Section 7, Township 24 South, Range 26 East G & S R M
Cochise County, ArizonaOwner: Chemical Lime Company (Formerly Chemstar Lime Company)
P.O. Box 985004
Fort Worth, TX 75185-5004

CLAIM NAME	BLM SERIAL NUMBER
Douglas Lode 1	AMC 326721
Douglas Lode 2	AMC 326722
Douglas Lode 3	AMC 326723
Douglas Lode 3A	AMC 331174
Douglas Lode 4	AMC 326724
Douglas Lode 5	AMC 326725
Douglas Lode 6	AMC 326726
Douglas Lode 7	AMC 326727
Douglas Lode 8	AMC 326728
Douglas Lode 9	AMC 326729
Douglas Lode 10	AMC 326730
Douglas Lode 11	AMC 329405
Douglas Lode 12	AMC 326732
Douglas Lode 13	AMC 326733
Douglas Lode 14	AMC 326734
Douglas Lode 15	AMC 326735

16 Claims

ENTERED INTO COMPUTER

SEP 12 2011 PB

RECEIVED
LAND MANAGEMENT OFFICE
2011 SEP - 9 A 10:59
PHOENIX, ARIZONA

EXHIBIT "A"

DOUGLAS PLANT PLACER CLAIMS

Sections 1 & 12, Township 24 South, Range 25 East
Section 7, Township 24 South, Range 26 East G & S R M
Cochise County, Arizona

Owner: Chemical Lime Company (Formerly Chemstar Lime Company)
P.O. Box 985004
Fort Worth, TX 75185-5004

CLAIM NAME	BLM SERIAL NUMBER
Howard Sidney # 1	AMC 312580
Howard Sidney # 2	AMC 312581
Howard Sidney # 3	AMC 299902
Howard Sidney # 4	AMC 299903
Howard Sidney # 5	AMC 295242
Howard Sidney # 6	AMC 295243
Howard Sidney # 7	AMC 295244
Howard Sidney # 8	AMC 295245
Howard Sidney # 9	AMC 325955
Howard Sidney # 10	AMC 325956
Alison # 1	AMC 312579
Lisa # 1	AMC 312582
Meredith # 1	AMC 312676
Nancie # 1	AMC 312677
Susan # 1	AMC 312678
Susan # 2	AMC 325951
Susan # 3	AMC 325952
Susan # 4	AMC 325953
Susan # 5	AMC 325954
Tracy # 1	AMC 312679

20 Claims

ENTERED INTO COMPUTER

SEP 12 2011 08

312579
312676
325951
299902
295242

PHOENIX, ARIZONA

2011 SEP -9 A 10:59

RECEIVED
BLM STATE OFFICE

EXHIBIT "A"

AMC 331602
302812

LIME HILL LODE CLAIMS

Sections 1, Township 24 South, Range 25 East G & S R M
Cochise County, ArizonaOwner: Chemical Lime Company (Formerly Chemstar Lime Company)
P.O. Box 985004
Fort Worth, TX 75185-5004

CLAIM NAME	BLM SERIAL NUMBER
LHL 1	AMC 331602
LHL 2	AMC 302834
LHL 3	AMC 302835
LHL 4	AMC 302836

4 Claims

ENTERED INTO COMPUTER

SEP 12 2011 PB

RECEIVED
U.S. ARMY OFFICE
2011 SEP -9 A 10:59
PHOENIX, ARIZONA

Amc 327294

EXHIBIT "A"

CEMETARY MILLSITE CLAIMS

Sections 1 & 12, Township 24 South, Range 26 East G & S R M
Cochise County, Arizona

Owner: Chemical Lime Company (Formerly Chemstar Lime Company)
P.O. Box 985004
Fort Worth, TX 75185-5004

CLAIM NAME

BLM SERIAL NUMBER

Cemetary

AMC 327294

1 Claim

ENTERED INTO COMPUTER

SEP 12 2011 *pb*

RECEIVED
BLM AZ STATE OFFICE
2011 SEP -9 A 10:59
PHOENIX, ARIZONA

United States Department of the Interior
Bureau of Land Management
LANDS/RECREATION & PLANNING
ONE N CENTRAL AVE
PHOENIX, AZ 85004 -2203
Phone: 602-417-9200

Receipt

No:

2427498

Transaction #: 2503001

Date of Transaction: 09/08/2011

ENTERED INTO COMPUTER

CUSTOMER:

SEP 12 2011 18

CHEMICAL LIME COMPANY
PO BOX 985004
FORT WORTH, TX 76185-5004 US

LINE #	QTY	DESCRIPTION	REMARKS	UNIT PRICE	TOTAL
1	1.00	LOCATABLE MINERALS / MINING CLAIMS-NOT NEW-UNADJUD, ONE AUTH NO. ONLY / MINING CLAIM MONEY RECEIVED CASES: AMC327294/\$6860.00	MAINT-49	- n/a -	6860.00
TOTAL:					\$6,860.00

PAYMENT INFORMATION

1	AMOUNT:	6860.00	POSTMARKED:	09/06/2011
	TYPE:	CHECK	RECEIVED:	09/08/2011
	CHECK NO:	2000193870		
	NAME:	CHEMICAL MANAGEMENT COMPANY INC PO BOX 985004 FORT WORTH TX 76185-5004 US		

REMARKS

This receipt was generated by the automated BLM Collections and Billing System and is a paper representation of a portion of the official electronic record contained therein.

Lead #s
327294
331602
302812
312579
312676
325951
299902
295242
326721
"
331174
329405

Amc #'s
327294
331602
302834-836
312579-582
312676-679
325951-956
299902-903
295242-245
326721-730
326732-743
331174
329405

EXHIBIT "A"

CEMETARY MILLSITE CLAIMS

Sections 1 & 12, Township 24 South, Range 26 East G & S R M
Cochise County, Arizona

Owner: Chemical Lime Company (Formerly Chemstar Lime Company)
P.O. Box 985004
Fort Worth, TX 75185-5004

AMC 327294
326721
329405
331174
312676
312579

299902
295242
325951
331602
302812

CLAIM NAME

BLM SERIAL NUMBER

Cemetary

AMC 327294

1 Claim

RECEIVED
BLM AZ STATE OFFICE
2010 AUG 30 A 7:54
PHOENIX, ARIZONA

ENTERED INTO COMPUTER
SEP 20 2010

NO. OF CLAIMS

AMOUNT

RECEIPT NO.

INIT.

** BLM-ASO**

49

\$6860.00

2207886

CA-H

CA-H

EXHIBIT "A"

DOUGLAS LODE CLAIMS

Sections 1 & 12, Township 24 South, Range 25 East
Section 7, Township 24 South, Range 26 East G & S R M
Cochise County, Arizona

Owner: Chemical Lime Company (Formerly Chemstar Lime Company)
P.O. Box 985004
Fort Worth, TX 75185-5004

CLAIM NAME	BLM SERIAL NUMBER
Douglas Lode 1	AMC 326721
Douglas Lode 2	AMC 326722
Douglas Lode 3	AMC 326723
Douglas Lode 3A	AMC 331174
Douglas Lode 4	AMC 326724
Douglas Lode 5	AMC 326725
Douglas Lode 6	AMC 326726
Douglas Lode 7	AMC 326727
Douglas Lode 8	AMC 326728
Douglas Lode 9	AMC 326729
Douglas Lode 10	AMC 326730
Douglas Lode 11	AMC 329405
Douglas Lode 12	AMC 326732
Douglas Lode 13	AMC 326733
Douglas Lode 14	AMC 326734
Douglas Lode 15	AMC 326735

16 Claims

RECEIVED
BLM AZ STATE OFFICE
2010 AUG 30 A 7:54
PHOENIX, ARIZONA

(16) A.A.

EXHIBIT "A"

DOUGLAS MILLSITE CLAIMS

Sections 1 & 12, Township 24 South, Range 25 East
Section 7, Township 24 South, Range 26 East G & S R M
Cochise County, Arizona

Owner: Chemical Lime Company (Formerly Chemstar Lime Company)
P.O. Box 985004
Fort Worth, TX 75185-5004

CLAIM NAME	BLM SERIAL NUMBER
Douglas Millsite 1	AMC 326736
Douglas Millsite 2	AMC 326737
Douglas Millsite 3	AMC 326738
Douglas Millsite 4	AMC 326739
Douglas Millsite 5	AMC 326740
Douglas Millsite 6	AMC 326741
Douglas Millsite 7	AMC 326742
Douglas Millsite 8	AMC 326743

8 CLAIMS

RECEIVED
BLM AZ STATE OFFICE
2010 AUG 30 A 7:54
PHOENIX, ARIZONA

804.

EXHIBIT "A"

DOUGLAS PLANT PLACER CLAIMS

Sections 1 & 12, Township 24 South, Range 25 East
Section 7, Township 24 South, Range 26 East G & S R M
Cochise County, Arizona

Owner: Chemical Lime Company (Formerly Chemstar Lime Company)
P.O. Box 985004
Fort Worth, TX 75185-5004

CLAIM NAME	BLM SERIAL NUMBER
Howard Sidney # 1	AMC 312580✓
Howard Sidney # 2	AMC 312581✓
Howard Sidney # 3	AMC 299902✓
Howard Sidney # 4	AMC 299903✓
Howard Sidney # 5	AMC 295242
Howard Sidney # 6	AMC 295243
Howard Sidney # 7	AMC 295244
Howard Sidney # 8	AMC 295245✓
Howard Sidney # 9	AMC 325955✓
Howard Sidney # 10	AMC 325956✓
Alison # 1	AMC 312579✓
Lisa # 1	AMC 312582✓
Meredith # 1	AMC 312676✓
Nancie # 1	AMC 312677✓
Susan # 1	AMC 312678
Susan # 2	AMC 325951✓
Susan # 3	AMC 325952
Susan # 4	AMC 325953
Susan # 5	AMC 325954
Tracy # 1	AMC 312679

20 Claims

RECEIVED
BLM AZ STATE OFFICE
200 AUG 30 A 7:54
PHOENIX, ARIZONA

20
A4.

EXHIBIT "A"

LIME HILL LODE CLAIMS

Sections 1, Township 24 South, Range 25 East G & S R M
Cochise County, Arizona

Owner: Chemical Lime Company (Formerly Chemstar Lime Company)
P.O. Box 985004
Fort Worth, TX 75185-5004

CLAIM NAME	BLM SERIAL NUMBER
LHL 1	AMC 331602
LHL 2	AMC 302834
LHL 3	AMC 302835
LHL 4	AMC 302836

4 Claims

RECEIVED
BLM AZ STATE OFFICE
2010 AUG 30 A 7:54
PIQUEUX, ARIZONA

4



August 3, 2010

Bureau of Land Management
1 North Central Avenue Ste 800
Phoenix, AZ 85004-4427

Attention: Records and Title Section

RE: 2011 Maintenance Fees

Please find enclosed **Affidavits of Evidence of Payment** for the 2011 assessment year.

The owner of the mining claims is **Chemical Lime Company (Formerly Chemstar Lime Company)** and the current mailing address is **P.O. Box 985004; Fort Worth, Texas 76185-5004**.

Also enclosed is our company check in the amount of \$ 6860.00, which represents the claim maintenance fee of \$140.00 per claim for the 2011 assessment year.

Please return the accounting advice confirmation for receipt and a BLM file-stamped copy of the affidavit to the undersigned. If further information is needed, please inform the undersigned so that we may comply within the time required by law.

Sincerely,

Linda Edwards
Geology Assistant
Mining and Exploration
817-806-1621

Enclosure

RECEIVED
BLM AZ STATE OFFICE
2010 AUG 30 A 7:54
PHOENIX, ARIZONA

Chemical Lime Company
P.O. Box 985004, Fort Worth, Texas 76185-5004
3700 Hulen Street, Fort Worth, Texas 76107
Phone: (817) 732-8164 (800) 365-6724 Fax: (817) 732-8144



AFTER RECORDING RETURN TO:

Rainer Westermann
Chemical Lime Company
P.O. Box 985004
Fort Worth, Texas 76185-5004

RECEIVED
BLM AZ STATE OFFICE
2010 AUG 30 A 7:54
PHOENIX, ARIZONA

**AFFIDAVIT
EVIDENCE OF PAYMENT
OF ANNUAL MAINTENANCE FEE FOR 2011
IN LIEU OF ASSESSMENT WORK**

This will serve as a notice that the owner of the mining claims/or mill sites listed on Exhibit "A" attached, intends to continue to hold the claims and/or mill sites located in the County of Cochise, State of Arizona, in the mining year ending Sept. 1, 2011.

The annual maintenance fee of \$140.00 for each mining claim or mill site as required under the Omnibus Budget Reconciliation Act of 1993 will be mailed to the Arizona State Office of the BLM on or before August 25, 2010 in the form of a check in the amount of \$6860.00 for the 49 claims/mill sites listed in the attached exhibit.

The owner of the mining claims/mill sites is:


Chemical Lime Company
(Formerly Chemstar Lime Company)
P.O. Box 985004
Fort Worth, Texas 76185-5004

The claims listed are held and claimed by the owner for the valuable mineral contained therein.

Dated this Aug. day of 12, 2010.

Rainer Westermann
Director
Mining and Exploration
Chemical Lime Company

State of Texas
County of Tarrant



Subscribed and sworn to before me
this 12th day of August, 2010.

Linda Edwards
Notary Public

Chemical Lime Company
P.O. Box 985004, Fort Worth, Texas 76185-5004
3700 Hulen Street, Fort Worth, Texas 76107
Phone: (817) 732-8164 (800) 365-6724 Fax: (817) 732-8144

United States Department of the Interior
Bureau of Land Management
LANDS/RECREATION & PLANNING
ONE N CENTRAL AVE
PHOENIX, AZ 85004 -2203
Phone:

Receipt

No: 2207886

Transaction #: 2277916	
Date of Transaction: 09/02/2010	
CUSTOMER:	
CHEMICAL LIME COMPANY PO BOX 985004 FORT WORTH, TX 76185-5004 US	ENTERED INTO COMPUTER SEP 20 2010

LINE #	QTY	DESCRIPTION	REMARKS	UNIT PRICE	TOTAL
1	1.00	LOCATABLE MINERALS / MINING CLAIMS-NOT NEW-UNADJUD, ONE AUTH NO. ONLY / MINING CLAIM MONEY RECEIVED CASES: AMC327294/\$6860.00	MAINT FEE PYMNT (49) 2011	- n/a -	6860.00
TOTAL:					\$6,860.00

PAYMENT INFORMATION			
1	AMOUNT:	6860.00	POSTMARKED: N/A
	TYPE:	CHECK	RECEIVED: 09/02/2010
	CHECK NO:	2000162472	
	NAME:	CHEMICAL LIME COMPANY PO BOX 985004 FORT WORTH TX 76185-5004 US	

REMARKS

This receipt was generated by the automated BLM Collections and Billing System and is a paper representation of a portion of the official electronic record contained therein.



August 10, 2009

Bureau of Land Management
1 North Central Avenue Ste 800
Phoenix, AZ 85004-4427

Attention: Records and Title Section

RE: 2010 Maintenance Fees

Please find enclosed **Affidavits of Evidence of Payment** for the 2010 assessment year.

The owner of the mining claims is **Chemical Lime Company (Formerly Chemstar Lime Company)** and the current mailing address is **P.O. Box 985004; Fort Worth, Texas 76185-5004**.

Also enclosed is our company check in the amount of \$ 6860.00, which represents the claim maintenance fee of \$140.00 per claim for the 2010 assessment year.

Please return the accounting advice confirmation for receipt and a BLM file-stamped copy of the affidavit to the undersigned. If further information is needed, please inform the undersigned so that we may comply within the time required by law.

Sincerely,

Linda Edwards
Geology Assistant
Mining and Exploration
817-806-1621

Enclosure

Chemical Lime Company
P.O. Box 985004, Fort Worth, Texas 76185-5004
3700 Hulen Street, Fort Worth, Texas 76107
Phone: (817) 732-8164 (800) 365-6724 Fax: (817) 732-8144

AMC 312579

AMC 326721

AMC 327294

AMC 329405

AMC 331174

AMC 331602

RECEIVED
BLM AZ STATE OFFICE
2009 AUG 28 8:35
FedEx





AFTER RECORDING RETURN TO:

Rainer Westermann
Chemical Lime Company
P.O. Box 985004
Fort Worth, Texas 76185-5004

**AFFIDAVIT
EVIDENCE OF PAYMENT
OF ANNUAL MAINTENANCE FEE FOR 2009
IN LIEU OF ASSESSMENT WORK**

RECEIVED
BLM STATE OFFICE
2009 AUG 28 A 8:35
TUCSON, ARIZONA

This will serve as a notice that the owner of the mining claims/or mill sites listed on Exhibit "A" attached, intends to continue to hold the claims and/or mill sites located in the County of Cochise, State of Arizona, in the mining year ending Sept. 1, 2010.

The annual maintenance fee of \$140.00 for each mining claim or mill site as required under the Omnibus Budget Reconciliation Act of 1993 will be mailed to the Arizona State Office of the BLM on or before August 25, 2009 in the form of a check in the amount of \$6860.00 for the 49 claims/mill sites listed in the attached exhibit.

The owner of the mining claims/mill sites is:

Chemical Lime Company
(Formerly Chemstar Lime Company)
P.O. Box 985004
Fort Worth, Texas 76185-5004

The claims listed are held and claimed by the owner for the valuable mineral contained therein.


Dated this 21st day of Aug, 2009.

Rainer Westermann
Director
Mining and Exploration
Chemical Lime Company

State of Texas
County of Tarrant

Subscribed and sworn to before me
this 21st day of Aug, 2009.

Linda Jan Edwards
Notary Public



Chemical Lime Company
P.O. Box 985004, Fort Worth, Texas 76185-5004
3700 Hulen Street, Fort Worth, Texas 76107
Phone: (817) 732-8164 (800) 365-6724 Fax: (817) 732-8144

EXHIBIT "A"

CEMETARY MILLSITE CLAIMS

Sections 1 & 12, Township 24 South, Range 26 East G & S R M
Cochise County, Arizona

Owner: Chemical Lime Company (Formerly Chemstar Lime Company)
P.O. Box 985004
Fort Worth, TX 75185-5004

CLAIM NAME	BLM SERIAL NUMBER
Cemetary	AMC 327294
1 Claim	

RECEIVED
BLM AZ800-4 OFFICE
2009 AUG 28 A 8:35
PHOENIX, ARIZONA

EXHIBIT "A"

DOUGLAS LODE CLAIMS

Sections 1 & 12, Township 24 South, Range 25 East
Section 7, Township 24 South, Range 26 East G & S R M
Cochise County, Arizona

Owner: Chemical Lime Company (Formerly Chemstar Lime Company)
P.O. Box 985004
Fort Worth, TX 75185-5004

CLAIM NAME	BLM SERIAL NUMBER
Douglas Lode 1	AMC 326721
Douglas Lode 2	AMC 326722 ✓
Douglas Lode 3	AMC 326723*
Douglas Lode 3A	AMC 331174 ✓
Douglas Lode 4	AMC 326724*
Douglas Lode 5	AMC 326725
Douglas Lode 6	AMC 326726
Douglas Lode 7	AMC 326727 ✓
Douglas Lode 8	AMC 326728
Douglas Lode 9	AMC 326729
Douglas Lode 10	AMC 326730
Douglas Lode 11	AMC 329405 ✓
Douglas Lode 12	AMC 326732
Douglas Lode 13	AMC 326733 ✓
Douglas Lode 14	AMC 326734
Douglas Lode 15	AMC 326735

16 Claims

2009 AUG 28 A 9:35

BLM/AT/COCHISE

EXHIBIT "A"

DOUGLAS MILLSITE CLAIMS

Sections 1 & 12, Township 24 South, Range 25 East
Section 7, Township 24 South, Range 26 East G & S R M
Cochise County, Arizona

Owner: Chemical Lime Company (Formerly Chemstar Lime Company)
P.O. Box 985004
Fort Worth, TX 75185-5004

CLAIM NAME	BLM SERIAL NUMBER
Douglas Millsite 1	AMC 326736
Douglas Millsite 2	AMC 326737
Douglas Millsite 3	AMC 326738
Douglas Millsite 4	AMC 326739
Douglas Millsite 5	AMC 326740
Douglas Millsite 6	AMC 326741
Douglas Millsite 7	AMC 326742
Douglas Millsite 8	AMC 326743

8 CLAIMS

RECEIVED
BLM AZ STATE OFFICE
2009 AUG 28 A 8:35
SANTA FE, NM

EXHIBIT "A"

DOUGLAS PLANT PLACER CLAIMS

Sections 1 & 12, Township 24 South, Range 25 East
Section 7, Township 24 South, Range 26 East G & S R M
Cochise County, Arizona

Owner: Chemical Lime Company (Formerly Chemstar Lime Company)
P.O. Box 985004
Fort Worth, TX 75185-5004

CLAIM NAME	BLM SERIAL NUMBER
Howard Sidney # 1	AMC 312580 ✓
Howard Sidney # 2	AMC 312581 ✓
Howard Sidney # 3	AMC 299902 ✓
Howard Sidney # 4	AMC 299903 ✓
Howard Sidney # 5	AMC 295242
Howard Sidney # 6	AMC 295243 ✓
Howard Sidney # 7	AMC 295244 ✓
Howard Sidney # 8	AMC 295245
Howard Sidney # 9	AMC 325955 ✓
Howard Sidney # 10	AMC 325956 ✓
Alison # 1	AMC 312579 ✓
Lisa # 1	AMC 312582 ✓
Meredith # 1	AMC 312676
Nancie # 1	AMC 312677 ✓
Susan # 1	AMC 312678
Susan # 2	AMC 325951
Susan # 3	AMC 325952
Susan # 4	AMC 325953 ✓
Susan # 5	AMC 325954
Tracy # 1	AMC 312679 ✓

20 Claims

BLM
APR 28 A 9:25
2001

EXHIBIT "A"

LIME HILL LODE CLAIMS

Sections 1, Township 24 South, Range 25 East G & S R M
Cochise County, Arizona

Owner: Chemical Lime Company (Formerly Chemstar Lime Company)
P.O. Box 985004
Fort Worth, TX 75185-5004

CLAIM NAME	BLM SERIAL NUMBER
LHL 1	AMC 331602 ✓
LHL 2	AMC 302834
LHL 3	AMC 302835 ✓
LHL 4	AMC 302836

4 Claims

RECEIVED
BLM AZ STATE OFFICE
2009 AUG 28 A 8:35
PUEBLO, ARIZONA

United States Department of the Interior
Bureau of Land Management
BUSINESS & SUPPORT SVCS DIV
ONE N CENTRAL AVE SUITE 800
PHOENIX, AZ 85004 -4427
Phone: (602) 417-9200

Receipt

No: 1990363

Transaction #: 2054570

Date of Transaction: 08/28/2009

CUSTOMER: CHEMICAL LIME CO OF ARIZONA
PO BOX 985004
FORT WORTH, TX 76185-5004 US

LINE #	QTY	DESCRIPTION	REMARKS	UNIT PRICE	TOTAL
1	1.00	LOCATABLE MINERALS / MINING CLAIMS-NOT NEW-UNADJUD, ONE AUTH NO. ONLY / MINING CLAIM MONEY RECEIVED CASES: AMC327294/\$6860.00	MAINT 2010	- n/a -	6860.00
TOTAL:					\$6,860.00

PAYMENT INFORMATION

1	AMOUNT:	6860.00	POSTMARKED:	08/24/2009
	TYPE:	CHECK	RECEIVED:	08/28/2009
	CHECK NO:	2000134919		
	NAME:	CHEMICAL LIME COMPANY PO BOX 985004 FORT WORTH TX 76185-5004 US		

REMARKS

This receipt was generated by the automated BLM Collections and Billing System and is a paper representation of a portion of the official electronic record contained therein.

LEAD AMC SERIAL NUMBER	Lead AMC SERIAL NUMBER(S) Lead		
AMC 32569	82212	92803	313473
326311	329388	362558	74734
33180	328593	368415	198365
291140	60532	254410	258455
328689	350903	96051	170911
374274	142355	357837	11413
329800	356380	112605	371350
329013	48976	355930	300332
308433	316493	321061	326754
291104	356553	129334	292017
126405	329388	157621	292924
331232	89414	102389	38911
350275	235841	364340	259812
326772	174224	76950	
327930	395761	91760	
328302	366267	130488	
374726	236096	366269	
339964	62606	313836	
364689	95198	314626	
247112	254410	371802	
338207	126534	89414	
338379	244561	329318	
371802	358378	314304	

When recorded mail to:

Roadrunner Prospectors Club
P. O. Box 56804
Phoenix, AZ 85079

AMC 32569
326311
33180
291140
328689
374274
329800
329013
308433

MAINTENANCE FEE PAYMENT IN LIEU OF ASSESSMENT WORK FOR THE UPCOMING
ASSESSMENT YEAR BEGINNING SEPTEMBER 1, 2009.

Seq. #	AMC #	Claim Name	County	Cnty Record Data	Township	Range	Section
1	326311	Carrie #1	Maricopa	93 0174157	7N	3W	31
2	326312	Carrie #2	Maricopa	93 0174158	7N	3W	31
3	326313	Carrie #3	Maricopa	93 0174160	7N	3W	30
4	326314	Carrie #4	Maricopa	93 0174159	7N	3W	30
5	291104	Cass #2	Maricopa	92 0366284	7N	3W	29
6	328698	Cass #4	Maricopa	93 0885578	7N	3W	29
7	328699	Cass #5	Maricopa	93 0885577	7N	3W	29
8	328700	Cass #6	Maricopa	93 0885576	7N	3W	29
9	328701	Cass #7	Maricopa	93 0885575	7N	3W	29
10	328702	Cass #8	Maricopa	93 0885574	7N	3W	29
11	374275	Charles' Dream	Maricopa	2006 1491112	7N	3W	20
12	326322	Double R	Maricopa	93 0174149	6N	4W	12
13	350275	Gold Bug	Maricopa	98 0535738	6N	6W	26
14	350276	Gold Master	Maricopa	98 0535739	6N	6W	26
15	329800	Gypsy Moth 1	Maricopa	94 0218517	7N	3W	21
16	329801	Gypsy Moth 2	Maricopa	94 0218518	7N	3W	21
17	326323	Jake #1	Maricopa	93 0174147	7N	3W	29
18	326324	Jake #2	Maricopa	93 0174146	7N	3W	29
19	326325	Jake #3	Maricopa	93 0174145	7N	3W	29
20	329013	Jake #4	Maricopa	94 0021775	7N	3W	29
21	333426	La Siesta #1	Maricopa	94 0185054	7N	3W	30
22	333427	La Siesta #3	Maricopa	94 0185054	7N	3W	30
23	350277	Lobo	Maricopa	98 0535741	6N	6W	26
24	374274	Lori's Place	Maricopa	2006 1491113	7N	3W	20
25	350278	Mine Lab	Maricopa	98 0535740	6N	6W	26
26	308433	Ocotillo #1	Maricopa	90 0506459	7N	3W	17 & 20
27	308434	Ocotillo #2	Maricopa	90 0506460	7N	3W	17 & 18
28	326326	Ocotillo #3	Maricopa	93 0174155	7N	3W	17
29	326319	Pat	Maricopa	93 0174152	7N	3W	31
30	326315	Pennyweight #1	Maricopa	93 0174148	7N	3W	29

The name and address of the owner of the Claims for
which this is prepared is:

Roadrunners Prospectors Club Inc.
P. O. Box 56804
Phoenix, AZ 85079

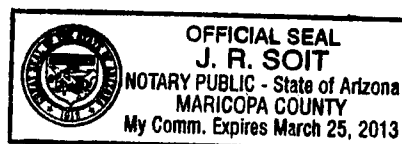
Signature: [Signature] (agent)

Date: 8/26/09

STATE OF ARIZONA }
COUNTY OF MARICOPA } SS

This instrument was acknowledged before me this 26 day of
August, 2009, by Jack Englebert
In witness whereof I herewith set my hand and official seal.

[Signature] NOTARY PUBLIC
March 25th 2013 Expires



When recorded mail to:
Roadrunner Prospectors Club
P. O. Box 56804
Phoenix, AZ 85079

AMC 126405
331232
350275

MAINTENANCE FEE PAYMENT IN LIEU OF ASSESSMENT WORK FOR THE UPCOMING
ASSESSMENT YEAR BEGINNING SEPTEMBER 1, 2009.

Seq. #	AMC #	Claim Name	County	Cnty Record Data	Township	Range	Section
✓ 31	326316	Pennyweight #2	Maricopa	93 0174156	7N	3W	29
✓ 32	326327	Pilgram #1	Maricopa	93 0174153	7N	3W	31
✓ 33	126406	Randy B.	Maricopa	15049 221-222	7N	3W	30
✓ 34	326772	Range Bull # 1	Maricopa	93 0363063	7N	3W	21
✓ 35	331233	Red Basin #1	Maricopa	94 0383049	6N	6W	26
✓ 36	327930	Red Bird # 7	Maricopa	93 0897433	7N	3W	17
✓ 37	327931	Red Bird # 8	Maricopa	93 0897432	7N	3W	20
✓ 38	328302	Red Bird # 9	Maricopa	93 0897431	7N	3W	17
✓ 39	328303	Red Bird #10	Maricopa	93 0819961	7N	3W	17
✓ 40	374726	Roslyn's Roost	Maricopa	2006 1445012	7N	3W	17
✓ 41	329020	RR #1	Maricopa	94 0021782	6N	4W	1
✓ 42	329021	RR #2	Maricopa	94 0021783	6N	4W	1
✓ 43	329022	RR #3	Maricopa	94 0021784	6N	4W	1
✓ 44	329023	RR #4	Maricopa	94 0021785	6N	4W	1
✓ 45	339964	RR #5	Maricopa	96 0488373	6N	4W	1
✓ 46	339965	RR #6	Maricopa	96 0488374	6N	4W	1
✓ 47	364688	RR #7	Maricopa	2005 0477984	6N	4W	1
✓ 48	364689	RR #8	Maricopa	2005 0477985	6N	4W	1
✓ 49	247112	Sando	Maricopa	85 0559653	7N	3W	28
✓ 50	338207	Seven Grand	Maricopa	98 0139764	7N	4W	25
✓ 51	350279	Webster Mine	Maricopa	98 0535742	6N	6W	26
✓ 52	350280	Whistler	Maricopa	98 0535743	6N	6W	26
✓ 53	350281	Wickenburg	Maricopa	98 0535744	6N	6W	26

23

STATE OF ARIZONA
COUNTY OF MARICOPA } SS

This instrument was acknowledged before me this 26th day of August, 2009, by Jack S. Wright
in witness whereof I herewith set my hand and official seal.

[Signature] NOTARY PUBLIC
March 25th 2013 Expires

The name and address of the owner of the Claims for
which this is prepared is:

Roadrunners Prospectors Club Inc. ARIZONA, ARIZONA
P. O. Box 56804
Phoenix, AZ 85079

Signature: [Signature] (agent)

Date: 8/26/09



When recorded mail to:

Roadrunner Prospectors Club

P. O. Box 56804

Phoenix, AZ 85079

82212
329388
328593
60532
350903
142355
356380

MAINTENANCE FEE PAYMENT IN LIEU OF ASSESSMENT WORK FOR THE UPCOMING
ASSESSMENT YEAR BEGINNING SEPTEMBER 1, 2009.

Seq. #	AMC #	Claim Name	County	Cnty Record Data	Township	Range	Section
1	358379	Aquarius Ext. West #1	Yavapai	3633817 4076 797	10N	2E	18
2	358380	Aquarius Ext. West #2	Yavapai	3633818 4076 798	10N	2E	18
3	358381	Aquarius Ext. West #3	Yavapai	3633819 4076 799	10N	2E	18
4	358382	Aquarius Ext. West #4	Yavapai	3633820 4076 800	10N	2E	18
5	48976	Aquarius #1	Yavapai	0801 192	10N	2E	7
6	62606	Aquarius #2	Yavapai	1001 437	10N	2E	7
7	48977	Aquarius #3	Yavapai	0801 194	10N	2E	7, 18
8	316493	Aquarius Extension	Yavapai	2402 767	10N	2E	18
9	356553	Au Sum 1	Yavapai	4511 771	10N	2E	28,29,32,33
10	329388	Bad Luck	Yavapai	2780 912-913	12N	1W	14, 23
11	82213	Bean Bag #1	Yavapai	0965 338	12N	1W	28
12	89414	Bean Bag #2	Yavapai	1249 413	12N	1W	28
13	235841	Betty 4	Yavapai	1713 778	12N	1W	14
14	235842	Betty 5	Yavapai	1713 780	12N	1W	14
15	174224	Big Rock #1	Yavapai	1469 76-77	12N	1W	12, 11
16	174225	Big Rock #2	Yavapai	1469 78-79	12N	1W	10
17	329394	Bonny	Yavapai	2780 924-925	2N	1W	30
18	395761	Bumble Bee King	Yavapai	4651 956	9N	2E	5
19	328605	Burro #1	Yavapai	2742 988-989	12N	1W	33
20	328606	Burro #2	Yavapai	2742 986-978	11N	1W	4
21	64830	Cat Claw	Yavapai	0912 239	9N	4W	6
22	328703	CeeDee #1	Yavapai	2746 703	8N	1W	5
23	328593	CeeDee #2	Yavapai	2742 961	8N	1W	5
24	328594	CeeDee #3	Yavapai	2742 963	8N	1W	5
25	328595	CeeDee #4	Yavapai	2742 965	8N	1W	5
26	328704	CeeDee #5	Yavapai	2746 705	8N	1W	5
27	328597	CeeDee #7	Yavapai	2742 969	8N	1W	4
28	328598	CeeDee #8	Yavapai	2742 971	8N	1W	4
29	329392	Clinton	Yavapai	2780 920-921	12N 12N	1W 2W	30, 25
30	329393	Clyde	Yavapai	2780 922-923	12N 12N	1W 2W	30, 25
31	366267	Cobis Gold	Yavapai	4281 505	11.5N	1E	19
32	350910	Devils Nest AU 12	Yavapai	3620 62-63	9N	4W	6
33	350907	Devils Nest AU 9	Yavapai	3620 60-61	9N	4W	6
34	142356	Donkey Mine #4	Yavapai	1422 292-293	12N	1W	33
35	356382	Ducbill #1	Yavapai	27429 1402 63-64	12N	1W	17
36	356383	Ducbill #2	Yavapai	27430 1402 65	12N	1W	17
37	236096	Gary's Place #1A	Yavapai	1714 194	12N	1W	14
38	328705	Genes Dream	Yavapai	2746 707-708	9.5N	2E	20, 21

The name and address of the owner of the Claims for which this is prepared is:

Roadrunners Prospectors Club Inc.

P. O. Box 56804

Phoenix, AZ 85079

STATE OF ARIZONA
COUNTY OF MARICOPA } SS

This instrument was acknowledged before me this 26th day of August, 2009, by Jack Embrecht
In witness whereof I herewith set my hand and official seal.

NOTARY PUBLIC
March 25, 2013 Expires

Signature: *[Signature]* (agent)

Date: 8/26/09



When recorded mail to:

Roadrunner Prospectors Club

P. O. Box 56804

Phoenix, AZ 85079

95-198
254410
126524

RECEIVED
STATE OFFICE
PHOENIX, ARIZONA
AUG 26 2009

MAINTENANCE FEE PAYMENT IN LIEU OF ASSESSMENT WORK FOR THE UPCOMING
ASSESSMENT YEAR BEGINNING SEPTEMBER 1, 2009.

Seq. #	AMC #	Claim Name	County	Cnty Record Data	Township	Range	Section
39	244561	Gold Dust #2	Yavapai	1781 512	11N	3E	30
40	95198	Gold Palace I	Yavapai	1256 447-448	12N	1W	19
41	95199	Gold Palace II	Yavapai	1256 450-451	12N	1W	19
42	95200	Gold Palace III	Yavapai	1256 453-454	12N	1W	19
43	95201	Gold Palace IV	Yavapai	1256 456-457	12N	1W	19
44	95202	Gold Palace V	Yavapai	1256 459-460	12N	1W	19
45	95205	Gold Palace VIII	Yavapai	1256 468-469	12N	1W	30
46	329390	Good Luck	Yavapai	2780 916-917	12N	1W	23, 24
47	92803	Goodwin #1	Yavapai	1058 779	12N	1W	28, 33
48	329391	Great Luck	Yavapai	2780 918-919	12N	1W	24
49	371802	Happy Times	Yavapai	4390 621	13N	3W	29, 32
50	358378	Hidden Treasure	Yavapai	3633816 4076 796	12N	2W	25, 30, 36
51	254411	Hinny	Yavapai	20571	11N	1E	34
52	362558	Holly Marie	Yavapai	3769442 4190 312	9.5N	2E	20, 21
53	368415	Jack's Hideaway	Yavapai	4308 863	13N	3W	29
54	254410	JackAss	Yavapai	20570	11N	1E	34, 35
55	112606	Janet Lynn #2	Yavapai	1331 561	10N	1E	12, 13
56	96051	JDR 1	Yavapai	1267 825-826	12.5N	2W	21
57	96052	JDR 2	Yavapai	1267 827-828	12.5N	2W	21
58	96053	JDR 3	Yavapai	1267 829-830	12.5 13N	2W 2W	21, 33
59	254412	Jenny	Yavapai	20569	11N	1E	34
60	357837	Karen Lynn	Yavapai	4039 541-542	9N	4W	6
61	350905	King Duck II	Yavapai	3620 58-59	10N 9N	4W 4W	31, 6
62	112605	Laura Kay #1	Yavapai	1331 563-565	10N	1E	12, 13
63	355930	Leave No Holes #1	Yavapai	3892 472	9N	5W	12
64	355931	Leave No Holes #2	Yavapai	3892 471	9N	5W	12
65	355932	Leave No Holes #3	Yavapai	3892 470	9N	5W	13
66	355933	Leave No Holes #4	Yavapai	3892 469	9N	5W	13
67	321061	Lefty #2	Yavapai	2479 560-561	8N	4E	30
68	350906	Little Terry	Yavapai	3620 63-64	9N	4W	6
69	95204	Lots Of Rock	Yavapai	1256 465-466	12N	1W	19
70	126538	Mandella 10	Yavapai	1371 343-344	10N	2E	31
71	129334	Mandella 12	Yavapai	1376 706-708	10N	2E	30
72	157621	Mandella 14	Yavapai	1436 981-982	10N	2E	30
73	102389	Mandella 2 & 3	Yavapai	1293 289-290	10N	2E	30
74	126535	Mandella 7	Yavapai	1437 985	10N	2E	30
75	126536	Mandella 8	Yavapai	1371 339-340	10N	2E	30
76	126537	Mandella 9	Yavapai	1371 341-342	10N	2E	30
77	364340	Mary Francis	Yavapai	3824744 4236 718	13N	1E	29

The name and address of the owner of the Claims for which this is prepared is:

Roadrunners Prospectors Club Inc.

P. O. Box 56804

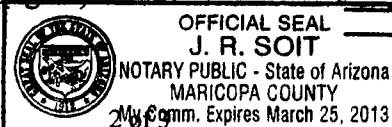
Phoenix, AZ 85079

STATE OF ARIZONA }
COUNTY OF MARICOPA } SS

This instrument was acknowledged before me this 26th day of August, 2009, by Jack S. Sargent in witness whereof I herewith set my hand and official seal.

Signature: Jack S. Sargent (agent)

Date: 8/26/09



NOTARY PUBLIC
March 25th 2013 Expires

When recorded mail to:

Roadrunner Prospectors Club

P. O. Box 56804

Phoenix, AZ 85079

76950
91760
138488
366267
313836
314626

MAINTENANCE FEE PAYMENT IN LIEU OF ASSESSMENT WORK FOR THE UPCOMING 371802
ASSESSMENT YEAR BEGINNING SEPTEMBER 1, 2009. 89414

Seq. #	AMC #	Claim Name	County	Cnty Record Data	Township	Range	Section
78	329318	Mercer's Place	Yavapai	2777 216	11N	1W	4
79	76951	Merciful Heavens #2	Yavapai	0956 72	12N 11N	1W 1W	33, 4
80	95203	More Than Lot Of Rock	Yavapai	1256 462-463	12N	1W	19
81	329389	No Luck	Yavapai	2780 914-915	12N	1W	23
82	314304	Oro De Valenzuela	Yavapai	3436 378-002	11N	1E	14
83	313473	Patriot #1	Yavapai	2347 704-705	11N	1W	4
84	313474	Patriot #2	Yavapai	2347 706-707	11N	1W	3, 4
85	313475	Patriot #3	Yavapai	2347 708-709	11N	1W	3
86	313476	Patriot #4	Yavapai	2347 710-711	11N	1W	3
87	313477	Patriot #5	Yavapai	2347 712-713	11N	1W	3
88	130489	Protecto #2	Yavapai	1381 826-827	12N	1W	33
89	366268	Renees Best Chance	Yavapai	4281 507	13N	3W	32
90	191670	Roadrunner #1	Yavapai	1514 754-755	12.5N	1W	25
91	191671	Roadrunner #2	Yavapai	1514 756-757	12.5N	1W	25
92	366269	Rough Road	Yavapai	4281 503	11.5N	1E	30
93	313839	RR Humbug #1	Yavapai	2352 464	8N	1E	31
94	313840	RR Humbug #2	Yavapai	2352 401	8N	1E	31
95	314631	RR Humbug #3	Yavapai	2360 845	8N	1E	29, 30, 31
96	371803	Saddle Tramps	Yavapai	4390 622	13N	3W	29
97	74734	Sharon Lee #1	Yavapai	0912 397	11N	1E	35, 36
98	74735	Sharon Lee #2	Yavapai	0912 398	11N	1E	35
99	74736	Sharon Lee #3	Yavapai	0912 399	10N	1E	2
100	74737	Sharon Lee #4	Yavapai	0912 400	10N	1E	1, 2
101	366270	Stuck Duck	Yavapai	4281 506	13N	3W	32
102	366271	Tegans Bank	Yavapai	4281 504	11.5N	1E	30
103	196365	Turkey Buzzard #1	Yavapai	1529 712	11N	3E	30
104	258456	Turkey Buzzard #2	Yavapai	1838 872	11N	3E	30
105	258457	Turkey Buzzard #3	Yavapai	1838 874	11N	3E	30
106	258458	Turkey Buzzard #4	Yavapai	1838 876	11N	3E	30
107	258455	Turkey Buzzard Ext.	Yavapai	1838 870	11N	3E	30
108	170911	Wednesday Hope #1	Yavapai	1467 691	10N	2E	31
109	11413	Wednesday Hope #4	Yavapai	1015 726	9.5N 10N	2E 2E	20, 32
110	371350	Wilgers Wish	Yavapai	4372 442	13N	3W	32
111	89420	Wolf 1	Yavapai	0961 673	11.5N	1E	31
112	89421	Wolf 2	Yavapai	0961 674	11.5N	1E	31
113	89422	Wolf 3	Yavapai	0961 675	11.5N	1E	31
114	89423	Wolf 4	Yavapai	0961 676	11.5N	1E	31
115	300332	Wolf 5	Yavapai	2208 526-527	11.5N	1E	31
116	300333	Wolf 6	Yavapai	2208 524-525	11N	1E	6

The name and address of the owner of the Claims for which this is prepared is:

Roadrunners Prospectors Club Inc.

P. O. Box 56804

Phoenix, AZ 85079

STATE OF ARIZONA
COUNTY OF MARICOPA } SS

Signature:

Date:



This instrument was acknowledged before me this 26th day of August, 2009, by Jack Engelhardt in witness whereof I herewith set my hand and official seal.

Notary Public
March 25th 2013 Expires

When recorded mail to:

Roadrunner Prospectors Club

P. O. Box 56804

Phoenix, AZ 85079

MAINTENANCE FEE PAYMENT IN LIEU OF ASSESSMENT WORK FOR THE UPCOMING
ASSESSMENT YEAR BEGINNING SEPTEMBER 1, 2009.

Seq. #	AMC #	Claim Name	County	Cnty Record Data	Township	Range	Section
✓ 1	326754	Keystone #1	Pinal	1922 836	5S	15E	4
✓ 2	326764	Keystone #11	Pinal	1922 856	5S	15E	4
✓ 3	326765	Keystone #12	Pinal	1922 858	5S	15E	4
✓ 4	326757	Keystone #4	Pinal	1922 842	5S	15E	4
✓ 5	326758	Keystone #5	Pinal	1922 844	5S	15E	4
✓ 6	326760	Keystone #7	Pinal	1922 848	5S	15E	4
✓ 7	326761	Keystone #8	Pinal	1922 850	5S	15E	4
✓ 8	326762	Keystone #9	Pinal	1922 852	5S	15E	4

RECEIVED
MARICOPA STATE OFFICE
2009 AUG 26 A 10:14
PHOENIX, ARIZONA

STATE OF ARIZONA }
COUNTY OF MARICOPA }SS

This instrument was acknowledged before me this 26th day of August, 2009, by Jack Engelbrecht
In witness whereof I herewith set my hand and official seal.

[Signature] NOTARY PUBLIC
March 25, 2013 Expires

The name and address of the owner of the Claims for
which this is prepared is:

Roadrunners Prospectors Club Inc.
P. O. Box 56804
Phoenix, AZ 85079

Signature: [Signature] (agent)

Date: 8/26/09



When recorded mail to:

Roadrunner Prospectors Club

P. O. Box 56804

Phoenix, AZ 85079

259812

MAINTENANCE FEE PAYMENT IN LIEU OF ASSESSMENT WORK FOR THE UPCOMING
ASSESSMENT YEAR BEGINNING SEPTEMBER 1, 2009.

Seq. #	AMC #	Claim Name	County	Cnty Record Data	Township	Range	Section
✓ 1	292017	C-6 Placer	La Paz	86 6719	4N	20W	23
✓ 2	292924	CD7 Placer	La Paz	86 6943	4N	20W	14,15,23
✓ 3	259813	D6 Placer	La Paz	86 4195	4N	20W	26
✓ 4	38911	Diablo Placer	La Paz	1089 958-959	4N	20W	24 & 25
✓ 5	259814	Eastside Placer	La Paz	86 4196	4N	20W	23

RECEIVED
MARICOPA STATE OFFICE
2009 AUG 26 A 10:14
PHOENIX, ARIZONA

STATE OF ARIZONA }
COUNTY OF MARICOPA }SS

This instrument was acknowledged before me this 26th day of August, 2009, by Jack Engbrecht
In witness whereof I herewith set my hand and official seal.

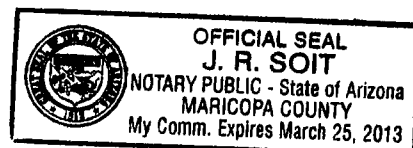
[Signature] NOTARY PUBLIC
March 25th 2013 Expires

The name and address of the owner of the Claims for
which this is prepared is:

Roadrunners Prospectors Club Inc.
P. O. Box 56804
Phoenix, AZ 85079

Signature: [Signature] (agent)

Date: 8/26/09



United States Department of the Interior

Bureau of Land Management

BUSINESS & SUPPORT SVCS DIV

ONE N CENTRAL AVE SUITE 800

PHOENIX, AZ 85004 -4427

Phone: (602) 417-9200

Receipt

No:

1987532

Transaction #: 2051706

Date of Transaction: 08/26/2009

CUSTOMER: ROADRUNNER PROSPECTORS CLUB INC
PO BOX 56804
PHOENIX, AZ 85079-6804 US

LINE #	QTY	DESCRIPTION	REMARKS	UNIT PRICE	TOTAL
1	1.00	LOCATABLE MINERALS / MINING CLAIMS-NOT NEW-UNADJUD, ONE AUTH NO. ONLY / MINING CLAIM MONEY RECEIVED CASES: AMC326311/\$25480.00	MAINT 2010/182	- n/a -	25480.00
TOTAL:					\$25,480.00

PAYMENT INFORMATION			
1	AMOUNT:	25480.00	POSTMARKED: N/A
	TYPE:	CHECK	RECEIVED: 08/26/2009
	CHECK NO:	6928	
	NAME:	ROADRUNNER PROSPECTORS CLUB INC PO BOX 56804 PHOENIX AZ 85079-6804 US	

REMARKS

This receipt was generated by the automated BLM Collections and Billing System and is a paper representation of a portion of the official electronic record contained therein.



Amc 326721

331174

329405

327294

331602

302812

312579

299902

295242

325951

312676

FedEx

August 6, 2008

Arizona Bureau of Land Management
1 North Central Avenue Ste 800
Phoenix, AZ 85004-4427

Attention: Records and Title Section

RE: 2009 Maintenance Fees

Please find enclosed **Affidavits of Evidence of Payment** for the 2009 assessment year.

The owner of the mining claims is **Chemical Lime Company (Formerly Chemstar Lime Company)** and the current mailing address is **P.O. Box 985004; Fort Worth, Texas 76185-5004**.

Also enclosed is our company check in the amount of \$ 6125.00, which represents the claim maintenance fee of \$125.00 per claim for the 2009 assessment year.

Please return the accounting advice confirmation for receipt and a BLM file-stamped copy of the affidavit to the undersigned. If further information is needed, please inform the undersigned so that we may comply within the time required by law.

Sincerely,

Barbara Castro
Geology Assistant
Mining and Exploration

ENTERED INTO COMPUTER

SEP 02 2008 PB

Enclosure

Chemical Lime Company
P.O. Box 985004, Fort Worth, Texas 76185-5004
3700 Hulen Street, Fort Worth, Texas 76107
Phone: (817) 732-8164 (800) 365-6724 Fax: (817) 732-8144

AFTER RECORDING RETURN TO:

Wm. Brett Wilson
Chemical Lime Company
P.O. Box 985004
Fort Worth, Texas 76185-5004

**AFFIDAVIT
EVIDENCE OF PAYMENT
OF ANNUAL MAINTENANCE FEE FOR 2008
IN LIEU OF ASSESSMENT WORK**

This will serve as a notice that the owner of the mining claims/or mill sites listed on Exhibit "A" attached, intends to continue to hold the claims and/or mill sites located in the County of Cochise, State of Arizona, in the mining year ending Sept. 1, 2009.


The annual maintenance fee of \$125.00 for each mining claim or mill site as required under the Omnibus Budget Reconciliation Act of 1993 will be mailed to the Arizona State Office of the BLM on or before August 25, 2008 in the form of a check in the amount of \$6125.00 for the 49 claims/mill sites listed in the attached exhibit.

The owner of the mining claims/mill sites is:

Chemical Lime Company
(Formerly Chemstar Lime Company)
P.O. Box 985004
Fort Worth, Texas 76185-5004


The claims listed are held and claimed by the owner for the valuable mineral contained therein.

Dated this 14th day of July, 2008.


Brett Wilson
Director
Mining and Exploration
Chemical Lime Company

State of Texas
County of Tarrant

Subscribed and sworn to before me
this 14th day of July, 2008.


Notary Public

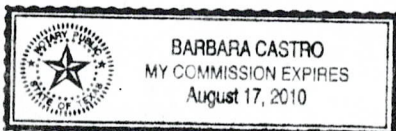


EXHIBIT "A"

DOUGLAS MILLSITE CLAIMS

Sections 1 & 12, Township 24 South, Range 25 East
Section 7, Township 24 South, Range 26 East G & S R M
Cochise County, Arizona

Owner: Chemical Lime Company (Formerly Chemstar Lime Company)
P.O. Box 985004
Fort Worth, TX 75185-5004

CLAIM NAME	BLM SERIAL NUMBER
Douglas Millsite 1	AMC 326736
Douglas Millsite 2	AMC 326737
Douglas Millsite 3	AMC 326738
Douglas Millsite 4	AMC 326739
Douglas Millsite 5	AMC 326740
Douglas Millsite 6	AMC 326741
Douglas Millsite 7	AMC 326742
Douglas Millsite 8	AMC 326743

8 CLAIMS

ENTERED INTO COMPUTER
SEP 02 2008 *BB*

EXHIBIT "A"

DOUGLAS LODGE CLAIMS

Sections 1 & 12, Township 24 South, Range 25 East
 Section 7, Township 24 South, Range 26 East G & S R M
 Cochise County, Arizona

Owner: Chemical Lime Company (Formerly Chemstar Lime Company)
 P.O. Box 985004
 Fort Worth, TX 75185-5004

CLAIM NAME	BLM SERIAL NUMBER
Douglas Lode 1	AMC 326721
Douglas Lode 2	AMC 326722
Douglas Lode 3	AMC 326723
Douglas Lode 3A	AMC 331174
Douglas Lode 4	AMC 326724
Douglas Lode 5	AMC 326725
Douglas Lode 6	AMC 326726
Douglas Lode 7	AMC 326727
Douglas Lode 8	AMC 326728
Douglas Lode 9	AMC 326729
Douglas Lode 10	AMC 326730
Douglas Lode 11	AMC 329405
Douglas Lode 12	AMC 326732
Douglas Lode 13	AMC 326733
Douglas Lode 14	AMC 326734
Douglas Lode 15	AMC 326735

16 Claims

EXHIBIT "A"

CEMETARY MILLSITE CLAIMS

Sections 1 & 12, Township 24 South, Range 26 East G & S R M
Cochise County, Arizona

Owner: Chemical Lime Company (Formerly Chemstar Lime Company)
P.O. Box 985004
Fort Worth, TX 75185-5004

CLAIM NAME	BLM SERIAL NUMBER
Cemetary	AMC 327294
1 Claim	

RECEIVED
BUREAU OF LAND MANAGEMENT
U.S. DEPARTMENT OF THE INTERIOR
WASHINGTON, D.C. 20250

EXHIBIT "A"

LIME HILL LODGE CLAIMS

Sections 1, Township 24 South, Range 25 East G & S R M
Cochise County, Arizona

Owner: Chemical Lime Company (Formerly Chemstar Lime Company)
P.O. Box 985004
Fort Worth, TX 75185-5004

CLAIM NAME

BLM SERIAL NUMBER

LHL 1
LHL 2
LHL 3
LHL 4

AMC 331602
AMC 302834
AMC 302835
AMC 302836

4 Claims

PHOENIX, ARIZONA

200 JUN -0 A 7 29

RECEIVED
BLM PHOENIX OFFICE

EXHIBIT "A"

DOUGLAS PLANT PLACER CLAIMS

Sections 1 & 12, Township 24 South, Range 25 East
 Section 7, Township 24 South, Range 26 East G & S R M
 Cochise County, Arizona

Owner: Chemical Lime Company (Formerly Chemstar Lime Company)
 P.O. Box 985004
 Fort Worth, TX 75185-5004

CLAIM NAME	BLM SERIAL NUMBER
Howard Sidney # 1	AMC 312580
Howard Sidney # 2	AMC 312581
Howard Sidney # 3	AMC 299902
Howard Sidney # 4	AMC 299903
Howard Sidney # 5	AMC 295242
Howard Sidney # 6	AMC 295243
Howard Sidney # 7	AMC 295244
Howard Sidney # 8	AMC 295245
Howard Sidney # 9	AMC 325955
Howard Sidney # 10	AMC 325956
Alison # 1	AMC 312579
Lisa # 1	AMC 312582
Meredith # 1	AMC 312676
Nancie # 1	AMC 312677
Susan # 1	AMC 312678
Susan # 2	AMC 325951
Susan # 3	AMC 325952
Susan # 4	AMC 325953
Susan # 5	AMC 325954
Tracy # 1	AMC 312679

20 Claims

VERIFIED
 07-08-2008 02:17 PM
 07-08-2008 02:17 PM

Message:

49 ROWS RETRIEVED

CBS Export Results Report

☐ Include Resolved Records

Record Status

- ☐ Error Records (E/M/I)
- ☐ Accepted Records (A/W)
- ☐ "On Hold" Records (H)
- ☒ All Records (for s/n or receipt nr)
- ☐ Exported, No Results From CBS
- ☐ New (not yet exported)

Search Criteria

Enter export Date (mm/dd/yyyy) ALL

Serial Number match (optional)

Receipt Nr (optional) 1757085

Export Nr (exclusive)

LR2000 User (defaults to login) ALL

Responsible Area (Errors Only)

- ☐ User (U,X)
- ☐ Programmer (P,X)
- ☒ All (U,P,X)

Query

Reset

User Guide

	Resend?	Export Nr	A/D	Serial Nr	Mult	Code	\$ Amount	Remarks	Receipt Nr	LR2000 User	#Msg	Resolved?	OK	Stat1	Area	CBS Msg 1	Stat2
1	<input type="checkbox"/>	1955074	A	AMC326721		582	125.00	2009	1757085	P5BROWN		<input type="checkbox"/>					

United States Department of the Interior

Bureau of Land Management

BUSINESS & SUPPORT SVCS DIV

ONE N CENTRAL AVE SUITE 800

PHOENIX, AZ 85004 -4427

Phone: (602) 417-9200

Receipt

No:

1757085

Transaction #: 1814528		ENTERED INTO COMPUTER
Date of Transaction: 08/08/2008		
CUSTOMER:	CHEMICAL LIME CO PO BOX 985004 FORT WORTH, TX 76185	SEP 02 2008 LB * VERIFIED

LINE #	QTY	DESCRIPTION	REMARKS	UNIT PRICE	TOTAL
1	1.00	LOCATABLE MINERALS / MINING CLAIMS-NOT NEW-UNADJUD, ONE AUTH NO. ONLY / MINING CLAIM MONEY RECEIVED (455) CASES: AMC326736/\$6125.00	MAINT 2009	49 - n/a -	6125.00
TOTAL:					\$6,125.00

PAYMENT INFORMATION			
1	AMOUNT:	\$6,125.00	POSTMARKED: 8/6/08 0:00
	TYPE:	CHECK	RECEIVED: 08/08/2008
	CHECK NO:	2000102521	
	NAME:	CHEMICAL LIME COMPANY PO BOX 985004 FORT WORTH TX 76185	

REMARKS

This receipt was generated by the automated BLM Collections and Billing System and is a paper representation of a portion of the official electronic record contained therein.



August 27, 2007

Arizona Bureau of Land Management
1 North Central Avenue Ste 800
Phoenix, AZ 85004-4427

Attention: Records and Title Section

RE: 2008 Maintenance Fees

Please find enclosed **Affidavits of Evidence of Payment** for the 2008 assessment year.

The owner of the mining claims is **Chemical Lime Company (Formerly Chemstar Lime Company)** and the current mailing address is **P.O. Box 985004; Fort Worth, Texas 76185-5004.**

Also enclosed is our company check in the amount of \$ 6125.00, which represents the claim maintenance fee of \$125.00 per claim for the 2008 assessment year.

Please return the accounting advice confirmation for receipt and a BLM file-stamped copy of the affidavit to the undersigned. If further information is needed, please inform the undersigned so that we may comply within the time required by law.

Sincerely,

Barbara Castro
Geology Assistant
Mining and Exploration

Enclosure

Chemical Lime Company
P.O. Box 985004, Fort Worth, Texas 76185-5004
3700 Hulen Street, Fort Worth, Texas 76107
Phone: (817) 732-8164 (800) 365-6724 Fax: (817) 732-8144

AMC 302812
AMC 327294
AMC 312579
AMC 299902
AMC 295242
AMC 325951
AMC 326721
AMC 329405
AMC 331174
AMC 312676

FedEx

AMC 331602

RECEIVED
BLM STATE OFFICE
2007 AUG 29 A 8:44
PHOENIX, ARIZONA

RE 9/20/07



FEE # 070826172
OFFICIAL RECORDS
COCHISE COUNTY
DATE 08/08/07 HOUR 3

REQUEST
CHEMICAL LIME
CHRISTINE RHODES--RECORDER
FEE : 11.00 PAGES : 6

AFTER RECORDING RETURN TO:

Jim Kelley
Chemical Lime Company
P.O. Box 985004
Fort Worth, Texas 76185-5004

**AFFIDAVIT
EVIDENCE OF PAYMENT
OF ANNUAL MAINTENANCE FEE FOR 2007
IN LIEU OF ASSESSMENT WORK**

This will serve as a notice that the owner of the mining claims/or mill sites listed on Exhibit "A" attached, intends to continue to hold the claims and/or mill sites located in the County of Cochise, State of Arizona, in the mining year ending Sept. 1, 2008.

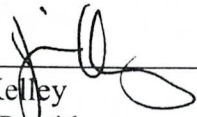
The annual maintenance fee of \$125.00 for each mining claim or mill site as required under the Omnibus Budget Reconciliation Act of 1993 will be mailed to the Arizona State Office of the BLM on or before August 25, 2007 in the form of a check in the amount of \$6125.00 for the 49 claims/mill sites listed in the attached exhibit.

The owner of the mining claims/mill sites is:

Chemical Lime Company
(Formerly Chemstar Lime Company)
P.O. Box 985004
Fort Worth, Texas 76185-5004

The claims listed are held and claimed by the owner for the valuable mineral contained therein.


Dated this 31st day of July, 2007.



Jim Kelley
Vice-President
Mining and Exploration
Chemical Lime Company

State of Texas
County of Tarrant

Subscribed and sworn to before me
this 31st day of July, 2007.



Notary Public

RECEIVED
BLM STATE OFFICE
2007 AUG 29 A 8:44
PHOENIX, ARIZONA

070826172

EXHIBIT "A"

LIME HILL LODE CLAIMS

Sections 1, Township 24 South, Range 25 East G & S R M
Cochise County, Arizona

Owner: Chemical Lime Company (Formerly Chemstar Lime Company)
P.O. Box 985004
Fort Worth, TX 75185-5004

CLAIM NAME	BLM SERIAL NUMBER
LHL 1	AMC 331602
LHL 2	AMC 302834
LHL 3	AMC 302835
LHL 4	AMC 302836

4 Claims

RECEIVED
BLM STATE OFFICE
2007 AUG 29 A 8:44
PHOENIX, ARIZONA

070826172

EXHIBIT "A"

CEMETARY MILLSITE CLAIMS

Sections 1 & 12, Township 24 South, Range 26 East G & S R M
Cochise County, Arizona

Owner: Chemical Lime Company (Formerly Chemstar Lime Company)
P.O. Box 985004
Fort Worth, TX 75185-5004

CLAIM NAME	BLM SERIAL NUMBER
Cemetary	AMC 327294
1 Claim	

RECEIVED
BLM AZ STATE OFFICE
2007 AUG 29 A 8:44
PHOENIX, ARIZONA

070826172

EXHIBIT "A"

DOUGLAS PLANT PLACER CLAIMS

Sections 1 & 12, Township 24 South, Range 25 East
Section 7, Township 24 South, Range 26 East G & S R M
Cochise County, Arizona

Owner: Chemical Lime Company (Formerly Chemstar Lime Company)
P.O. Box 985004
Fort Worth, TX 75185-5004

CLAIM NAME	BLM SERIAL NUMBER
Howard Sidney # 1	AMC 312580
Howard Sidney # 2	AMC 312581
Howard Sidney # 3	AMC 299902
Howard Sidney # 4	AMC 299903
Howard Sidney # 5	AMC 295242
Howard Sidney # 6	AMC 295243
Howard Sidney # 7	AMC 295244
Howard Sidney # 8	AMC 295245
Howard Sidney # 9	AMC 325955
Howard Sidney # 10	AMC 325956
Alison # 1	AMC 312579
Lisa # 1	AMC 312582
Meredith # 1	AMC 312676
Nancie # 1	AMC 312677
Susan # 1	AMC 312678
Susan # 2	AMC 325951
Susan # 3	AMC 325952
Susan # 4	AMC 325953
Susan # 5	AMC 325954
Tracy # 1	AMC 312679

20 Claims

RECEIVED
BLM STATE OFFICE
2007 AUG 29 A 8:44
PHOENIX, ARIZONA

070826172

EXHIBIT "A"

DOUGLAS MILLSITE CLAIMS

Sections 1 & 12, Township 24 South, Range 25 East
Section 7, Township 24 South, Range 26 East G & S R M
Cochise County, Arizona

Owner: Chemical Lime Company (Formerly Chemstar Lime Company)
P.O. Box 985004
Fort Worth, TX 75185-5004

CLAIM NAME	BLM SERIAL NUMBER
Douglas Millsite 1	AMC 326736
Douglas Millsite 2	AMC 326737
Douglas Millsite 3	AMC 326738
Douglas Millsite 4	AMC 326739
Douglas Millsite 5	AMC 326740
Douglas Millsite 6	AMC 326741
Douglas Millsite 7	AMC 326742
Douglas Millsite 8	AMC 326743

8 CLAIMS

RECEIVED
BLM, ARIZONA STATE OFFICE
2007 AUG 29 A 8:44
PHOENIX, ARIZONA

070826172

EXHIBIT "A"

DOUGLAS LODE CLAIMS

Sections 1 & 12, Township 24 South, Range 25 East
Section 7, Township 24 South, Range 26 East G & S R M
Cochise County, Arizona

Owner: Chemical Lime Company (Formerly Chemstar Lime Company)
P.O. Box 985004
Fort Worth, TX 75185-5004

CLAIM NAME	BLM SERIAL NUMBER
Douglas Lode 1	AMC 326721
Douglas Lode 2	AMC 326722
Douglas Lode 3	AMC 326723
Douglas Lode 3A	AMC 331174
Douglas Lode 4	AMC 326724
Douglas Lode 5	AMC 326725
Douglas Lode 6	AMC 326726
Douglas Lode 7	AMC 326727
Douglas Lode 8	AMC 326728
Douglas Lode 9	AMC 326729
Douglas Lode 10	AMC 326730
Douglas Lode 11	AMC 329405
Douglas Lode 12	AMC 326732
Douglas Lode 13	AMC 326733
Douglas Lode 14	AMC 326734
Douglas Lode 15	AMC 326735

16 Claims

RECEIVED
BLM STATE OFFICE
2001 AUG 29 A 8:44
PHOENIX, ARIZONA

070826172

United States Department of the Interior
Bureau of Land Management
BUSINESS & SUPPORT SVCS DIV
ONE N CENTRAL AVE SUITE 800
PHOENIX, AZ 85004 -4427
Phone: (602) 417-9200

Receipt

No:

1556195

Transaction #: 1607804

Date of Transaction: 08/29/2007

CUSTOMER: CHEMICAL LIME CO
BOX 985004
FORTH WORTH, TX 76185

LINE #	QTY	DESCRIPTION	REMARKS	UNIT PRICE	TOTAL
1	1.00	LOCATABLE MINERALS / MINING CLAIMS-NOT NEW-UNADJUD, ONE AUTH NO. ONLY / MINING CLAIM MONEY RECEIVED (455) CASES: AMC331602/\$6125.00	MAINT 2008 (49)	- n/a -	6125.00
TOTAL:					\$6,125.00

PAYMENT INFORMATION

1	AMOUNT:	\$6,125.00	POSTMARKED:	8/28/07 0:00
	TYPE:	CHECK	RECEIVED:	08/29/2007
	CHECK NO:	2000072596		
	NAME:	CHEMICAL LIME COMPANY BOX 985004 FORTH WORTH TX 76185		

REMARKS

This receipt was generated by the automated BLM Collections and Billing System and is a paper representation of a portion of the official electronic record contained therein.

August 17, 2006

Arizona Bureau of Land Management
1 North Central Avenue Ste 800
Phoenix, AZ 85004-4427

Attention: Records and Title Section

RE: 2007 Maintenance Fees


Please find enclosed **Affidavits of Evidence of Payment** for the 2007 assessment year.

The owner of the mining claims is **Chemical Lime Company (Formerly Chemstar Lime Company)** and the current mailing address is **P.O. Box 985004; Fort Worth, Texas 76185-5004.**

Also enclosed is our company check in the amount of \$ 6125.00, which represents the claim maintenance fee of \$125.00 per claim for the 2007 assessment year.

Please return the accounting advice confirmation for receipt and a BLM file-stamped copy of the affidavit to the undersigned. If further information is needed, please inform the undersigned so that we may comply within the time required by law.

Sincerely,



Barbara Castro
Geology Assistant
Mining and Exploration

Enclosure

AMC 331602
AMC 302812
AMC 327294
AMC 299902
AMC 295242
AMC 312579
AMC 312676
AMC 325951

DHL

AMC 326721
AMC 331174
AMC 329405

RECEIVED
L.M. AZ STATE OFFICE
2006 AUG 18 A 11:49
PHOENIX, AZ

RE 8/25/06
ENTERED IN COMPUTER

AFTER RECORDING RETURN TO:

Jim Kelley
Chemical Lime Company
P.O. Box 985004
Fort Worth, Texas 76185-5004



FEE # 060828940
OFFICIAL RECORDS
COCHISE COUNTY
DATE 08/01/06 HOUR 1

REQUEST OF
FTW CHEMICAL LIME
CHRISTINE RHODES-RECORDER
FEE : 11.00 PAGES : 6

**AFFIDAVIT
EVIDENCE OF PAYMENT
OF ANNUAL MAINTENANCE FEE FOR 2007
IN LIEU OF ASSESSMENT WORK**

This will serve as a notice that the owner of the mining claims/or mill sites listed on Exhibit "A" attached, intends to continue to hold the claims and/or mill sites located in the County of Cochise, State of Arizona, in the mining year ending Sept. 1, 2007.


The annual maintenance fee of \$125.00 for each mining claim or mill site as required under the Omnibus Budget Reconciliation Act of 1993 will be mailed to the Arizona State Office of the BLM on or before August 25, 2006 in the form of a check in the amount of \$6125.00 for the 49 claims/mill sites listed in the attached exhibit.

The owner of the mining claims/mill sites is:

Chemical Lime Company
(Formerly Chemstar Lime Company)
P.O. Box 985004
Fort Worth, Texas 76185-5004

The claims listed are held and claimed by the owner for the valuable mineral contained therein.

Dated this 31st day of July, 2006.



Jim Kelley
Vice-President
Mining and Exploration
Chemical Lime Company

State of Texas
County of Tarrant

Subscribed and sworn to before me
this 31st day of July, 2006.



Notary Public

RECEIVED
BLM, AZ STATE OFFICE
2006 AUG 18 A 11:49
PHOENIX, AZ

060828940

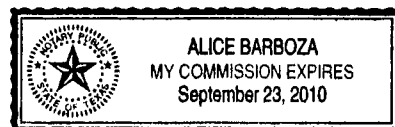


EXHIBIT "A"

LIME HILL LODE CLAIMS

Sections 1, Township 24 South, Range 25 East G & S R M
Cochise County, Arizona

Owner: Chemical Lime Company (Formerly Chemstar Lime Company)
P.O. Box 985004
Fort Worth, TX 75185-5004

CLAIM NAME	BLM SERIAL NUMBER
LHL 1	AMC 331602
LHL 2	AMC 302834
LHL 3	AMC 302835
LHL 4	AMC 302836

4 Claims

RECEIVED
D.L.M. AZ STATE OFFICE
2006 AUG 18 A 11:49
PHOENIX, AZ

060828940

4
TMC

EXHIBIT "A"

CEMETARY MILLSITE CLAIMS

Sections 1 & 12, Township 24 South, Range 26 East G & S R M
Cochise County, Arizona

Owner: Chemical Lime Company (Formerly Chemstar Lime Company)
P.O. Box 985004
Fort Worth, TX 75185-5004

CLAIM NAME

Cemetary

BLM SERIAL NUMBER

AMC 327294

1 Claim

RECEIVED
G.L.M. AZ STATE OFFICE
2006 AUG 18 A 11:49
PHOENIX, AZ

060828940

DMC

EXHIBIT "A"

DOUGLAS PLANT PLACER CLAIMS

Sections 1 & 12, Township 24 South, Range 25 East
Section 7, Township 24 South, Range 26 East G & S R M
Cochise County, Arizona

Owner: Chemical Lime Company (Formerly Chemstar Lime Company)
P.O. Box 985004
Fort Worth, TX 75185-5004

CLAIM NAME

BLM SERIAL NUMBER

Howard Sidney # 1
Howard Sidney # 2
Howard Sidney # 3
Howard Sidney # 4
Howard Sidney # 5
Howard Sidney # 6
Howard Sidney # 7
Howard Sidney # 8
Howard Sidney # 9
Howard Sidney # 10
Alison # 1
Lisa # 1
Meredith # 1
Nancie # 1
Susan # 1
Susan # 2
Susan # 3
Susan # 4
Susan # 5
Tracy # 1

AMC 312580 done
AMC 312581 done
AMC 299902
AMC 299903
AMC 295242
AMC 295243
AMC 295244
AMC 295245
AMC 325955 done
AMC 325956 done
AMC 312579
AMC 312582
AMC 312676
AMC 312677
AMC 312678-79
AMC 325951
AMC 325952
AMC 325953
AMC 325954-SG
AMC 312679 done

20 Claims

060828940

PHOENIX, AZ

2006 AUG 18 A 11:49

RECEIVED
L.L. AZ STATE OFFICE

20
TMC

EXHIBIT "A"

DOUGLAS MILLSITE CLAIMS

Sections 1 & 12, Township 24 South, Range 25 East
Section 7, Township 24 South, Range 26 East G & S R M
Cochise County, Arizona

Owner: Chemical Lime Company (Formerly Chemstar Lime Company)
P.O. Box 985004
Fort Worth, TX 75185-5004

CLAIM NAME	BLM SERIAL NUMBER
Douglas Millsite 1	32 ^{to} AMC 326736
Douglas Millsite 2	AMC 326737
Douglas Millsite 3	AMC 326738
Douglas Millsite 4	AMC 326739
Douglas Millsite 5	AMC 326740
Douglas Millsite 6	AMC 326741
Douglas Millsite 7	AMC 326742
Douglas Millsite 8	AMC 326743

8 CLAIMS

RECEIVED
ALTAZ STATE OFFICE
2006 AUG 18 A 11:49
PHOENIX, AZ

060828940

8
MMC

EXHIBIT "A"

DOUGLAS LODE CLAIMS

Sections 1 & 12, Township 24 South, Range 25 East
Section 7, Township 24 South, Range 26 East G & S R M
Cochise County, Arizona

Owner: Chemical Lime Company (Formerly Chemstar Lime Company)
P.O. Box 985004
Fort Worth, TX 75185-5004

CLAIM NAME

Douglas Lode 1
Douglas Lode 2
Douglas Lode 3
Douglas Lode 3A
Douglas Lode 4
Douglas Lode 5
Douglas Lode 6
Douglas Lode 7
Douglas Lode 8
Douglas Lode 9
Douglas Lode 10
Douglas Lode 11
Douglas Lode 12
Douglas Lode 13
Douglas Lode 14
Douglas Lode 15

BLM SERIAL NUMBER

AMC 326721
AMC 326722
AMC 326723 - 30
AMC 331174
AMC 326724
AMC 326725
AMC 326726
AMC 326727
AMC 326728
AMC 326729
AMC 326730
AMC 329405
AMC 326732
AMC 326733
AMC 326734
AMC 326735

16 Claims

060828940

RECEIVED
BLM, AZ STATE OFFICE
2006 AUG 18 A 11:49
PHOENIX, AZ

16
4MC

BUREAU OF LAND MANAGEMENT
ONE NORTH CENTRAL AVENUE SUITE 800
PHOENIX AZ 85004-4427

CHECK PAYMENT NBR. 2000041914 DATE 08/17/2006

INVOICE	DESCRIPTION	DATE	DOC. NO.	GROSS AMT.	DISCOUNT	NET AMOUNT
73106	ANNUAL ASSESSMEN	07/31/2006	5200002726	6,125.00	0.00	6,125.00

RECEIVED
BLM, AZ STATE OFFICE
2006 AUG 18 A 11:50
PHOENIX, AZ

TOTAL	6,125.00	0.00	6,125.00
-------	----------	------	----------

United States Department of the Interior
Bureau of Land Management
BUSINESS & SUPPORT SVCS DIV
ONE N CENTRAL AVE
PHOENIX, AZ 85004 -2203
Phone: (602) 417-9200

Receipt

No: 1338235

Transaction #: 1383394	
Date of Transaction: 08/18/2006	
CUSTOMER:	JIM KELLEY CHEMICAL LIME COMPANY BOX 985004 FORT WORTH, TX 76185

LINE #	QTY	DESCRIPTION	REMARKS	UNIT PRICE	TOTAL
1	1.00	LOCATABLE MINERALS / MINING CLAIMS-NOT NEW-UNADJUD, ONE AUTH NO. ONLY / MINING CLAIM MONEY RECEIVED (455) CASES: AMC331602/\$6125.00	MAINT 2007/49	- n/a -	6125.00
TOTAL:					\$6,125.00

PAYMENT INFORMATION				
1	AMOUNT:	\$6,125.00	POSTMARKED:	N/A
	TYPE:	CHECK	RECEIVED:	08/18/2006
	CHECK NO:	2000041914		
	NAME:	CHEMICAL LIME COMPANY KELLEY, JIM BOX 985004 FORT WORTH TX 76185		

REMARKS

This receipt was generated by the automated BLM Collections and Billing System and is a paper representation of a portion of the official electronic record contained therein.



A Lhoist Group Company

AMC 326721
AMC 327294

AMC 331602

AMC 302812

AMC 312579

AMC 299902

AMC 295242

AMC 312676

AMC 325951

AMC 326721

AMC 331174

AMC 329405

CERTIFIED MAIL RRR
OR DHL

July 27, 2005

Arizona Bureau of Land Management
2222 North Central
Phoenix, AZ 85004

Attention: Records and Title Section

RE: 2005 Maintenance Fees


Please find enclosed **Affidavits of Evidence of Payment** for the 2006 assessment year.

The owner of the mining claims is **Chemical Lime Company (Formerly Chemstar Lime Company)** and the current mailing address is **P.O. Box 985004; Fort Worth, Texas 76185-5004.**

Also enclosed is our company check in the amount of \$ 6125.00, which represents the claim maintenance fee of \$125.00 per claim for the 2006 assessment year.

Please return the accounting advice confirmation for receipt and a BLM file-stamped copy of the affidavit to the undersigned. If further information is needed, please inform the undersigned so that we may comply within the time required by law.

Sincerely,



Jim Kelley
Vice-President
Mining and Exploration

Enclosure

Chemical Lime Company
P.O. Box 985004, Fort Worth, Texas 76185-5004
3700 Hulen Street, Fort Worth, Texas 76107
Phone: (817) 732-8164 (800) 365-6724 Fax: (817) 732-8144

RECEIVED
BUREAU OF
LAND MANAGEMENT
2005 AUG 15 P 3:47
ARIZONA
STATE OFFICE
PHOENIX, ARIZONA

RE 9/26/05

BUREAU OF LAND MANAGEMENT
222 NORTH CENTRAL AVENUE
PHOENIX AZ 85004-2203

CHECK PAYMENT NBR. 2000013234 DATE 08/11/2005

INVOICE	DESCRIPTION	DATE	DOC. NO.	GROSS AMT.	DISCOUNT	NET AMOUNT
72705	ANN ASSESSMENT	07/27/2005	5200002327	6,125.00	0.00	6,125.00

RECEIVED
BUREAU OF
LAND MANAGEMENT
2005 AUG 15 P 3:47
ARIZONA
STATE OFFICE
PHOENIX, ARIZONA

TOTAL	6,125.00	0.00	6,125.00
-------	----------	------	----------

AFTER RECORDING RETURN TO:

Jim Kelley
Chemical Lime Company
P.O. Box 985004
Fort Worth, Texas 76185-5004

**AFFIDAVIT
EVIDENCE OF PAYMENT
OF ANNUAL MAINTENANCE FEE FOR 2006
IN LIEU OF ASSESSMENT WORK**

This will serve as a notice that the owner of the mining claims/or mill sites listed on Exhibit "A" attached, intends to continue to hold the claims and/or mill sites located in the County of Cochise, State of Arizona, in the mining year ending Sept. 1, 2006.

The annual maintenance fee of \$125.00 for each mining claim or mill site as required under the Omnibus Budget Reconciliation Act of 1993 will be mailed to the Arizona State Office of the BLM on or before August 25, 2005 in the form of a check in the amount of \$6125.00 for the 49 claims/mill sites listed in the attached exhibit.


The owner of the mining claims/mill sites is:

Chemical Lime Company
(Formerly Chemstar Lime Company)
P.O. Box 985004
Fort Worth, Texas 76185-5004

RECEIVED
BUREAU OF
LAND MANAGEMENT
2005 AUG 15 P 3:47
ARIZONA
STATE OFFICE
PHOENIX, ARIZONA

The claims listed are held and claimed by the owner for the valuable minerals contained therein.


Dated this 2 day of August, 2005.



Jim Kelley
Vice-President
Mining and Exploration
Chemical Lime Company

State of Texas
County of Tarrant

Subscribed and sworn to before me
this 2nd day of August, 2005.



Kathleen M. Reade
Notary Public



EXHIBIT "A"

LIME HILL LODE CLAIMS

Sections 1, Township 24 South, Range 25 East G & S R M
Cochise County, Arizona

Owner: Chemical Lime Company (Formerly Chemstar Lime Company)
P.O. Box 985004
Fort Worth, TX 75185-5004

CLAIM NAME	BLM SERIAL NUMBER
LHL 1	AMC 331602
LHL 2	AMC 302834
LHL 3	AMC 302835
LHL 4	AMC 302836

4 Claims

RECEIVED
BUREAU OF
LAND MANAGEMENT
2005 AUG 15 P 3:47
ARIZONA
STATE OFFICE
PHOENIX, ARIZONA

RE 9/26/05

4/SC

EXHIBIT "A"

DOUGLAS PLANT PLACER CLAIMS

Sections 1 & 12, Township 24 South, Range 25 East
Section 7, Township 24 South, Range 26 East G & S R M
Cochise County, Arizona

Owner: Chemical Lime Company (Formerly Chemstar Lime Company)
P.O. Box 985004
Fort Worth, TX 75185-5004

CLAIM NAME	BLM SERIAL NUMBER
Howard Sidney # 1	AMC 312580 ✓
Howard Sidney # 2	AMC 312581 ✓
Howard Sidney # 3	AMC 299902 ✓
Howard Sidney # 4	AMC 299903 ✓
Howard Sidney # 5	AMC 295242 ✓
Howard Sidney # 6	AMC 295243 ✓
Howard Sidney # 7	AMC 295244 ✓
Howard Sidney # 8	AMC 295245 ✓
Howard Sidney # 9	AMC 325955 ✓
Howard Sidney # 10	AMC 325956 ✓
Alison # 1	AMC 312579 ✓
Lisa # 1	AMC 312582 ✓
Meredith # 1	AMC 312676
Nancie # 1	AMC 312677
Susan # 1	AMC 312678 ✓
Susan # 2	AMC 325951 ✓
Susan # 3	AMC 325952 ✓
Susan # 4	AMC 325953 ✓
Susan # 5	AMC 325954 ✓
Tracy # 1	AMC 312679 ✓

20 Claims

RECEIVED
BUREAU OF
LAND MANAGEMENT
2005 AUG 15 P 3:47
ARIZONA
OFFICE
ARIZONA

RE 9/26/05

20/SC

EXHIBIT "A"

DOUGLAS LODGE CLAIMS

Sections 1 & 12, Township 24 South, Range 25 East
Section 7, Township 24 South, Range 26 East G & S R M
Cochise County, Arizona

Owner: Chemical Lime Company (Formerly Chemstar Lime Company)
P.O. Box 985004
Fort Worth, TX 75185-5004

CLAIM NAME	BLM SERIAL NUMBER
Douglas Lode 1	AMC 326721 ✓
Douglas Lode 2	AMC 326722 ✓
Douglas Lode 3	AMC 326723 ✓ 30
Douglas Lode 3A	AMC 331174 ✓
Douglas Lode 4	AMC 326724 ✓
Douglas Lode 5	AMC 326725 ✓
Douglas Lode 6	AMC 326726 ✓
Douglas Lode 7	AMC 326727 ✓
Douglas Lode 8	AMC 326728 ✓
Douglas Lode 9	AMC 326729 ✓
Douglas Lode 10	AMC 326730 ✓
Douglas Lode 11	AMC 329405 ✓
Douglas Lode 12	AMC 326732 ✓
Douglas Lode 13	AMC 326733 ✓
Douglas Lode 14	AMC 326734 ✓
Douglas Lode 15	AMC 326735 ✓

16 Claims

RECEIVED
BUREAU OF
LAND MANAGEMENT
2005 AUG 15 P 3:47
ARIZONA
STATE OFFICE
TULSA, ARIZONA

RE 9/26/05

16/50

EXHIBIT "A"

DOUGLAS MILLSITE CLAIMS

Sections 1 & 12, Township 24 South, Range 25 East
Section 7, Township 24 South, Range 26 East G & S R M
Cochise County, Arizona

Owner: Chemical Lime Company (Formerly Chemstar Lime Company)
P.O. Box 985004
Fort Worth, TX 75185-5004

CLAIM NAME	BLM SERIAL NUMBER
Douglas Millsite 1	AMC 326736
Douglas Millsite 2	AMC 326737
Douglas Millsite 3	AMC 326738
Douglas Millsite 4	AMC 326739
Douglas Millsite 5	AMC 326740
Douglas Millsite 6	AMC 326741
Douglas Millsite 7	AMC 326742
Douglas Millsite 8	AMC 326743

8 CLAIMS

RECEIVED
BUREAU OF
LAND MANAGEMENT
2005 AUG 15 P 3:47
ARIZONA
STATE OFFICE
PHOENIX, ARIZONA

RE 9/26/05

8/40

EXHIBIT "A"

CEMETARY MILLSITE CLAIMS

Sections 1 & 12, Township 24 South, Range 26 East G & S R M
Cochise County, Arizona

Owner: Chemical Lime Company (Formerly Chemstar Lime Company)
P.O. Box 985004
Fort Worth, TX 75185-5004

CLAIM NAME

BLM SERIAL NUMBER

Cemetary

AMC 327294

1 Claim

ARIZONA
STATE OFFICE
PHOENIX, ARIZONA

2005 AUG 15 P 3:47

RECEIVED
BUREAU OF
LAND MANAGEMENT

RE 9/22/05
1/SC

United States Department of the Interior
Bureau of Land Management
BUSINESS & SUPPORT SVCS DIV
222 N CENTRAL AVE
PHOENIX, AZ 85004 -2203
Phone: (602) 417-9200

Receipt

No:

1131275

Transaction #: 1170331**Date of Transaction:** 08/17/2005

CUSTOMER: CHEMICAL LIME COMPANY INC
P O BOX 985004
FORT WORTH, TX 76185

LINE #	QTY	DESCRIPTION	REMARKS	UNIT PRICE	TOTAL
1	1.00	LOCATABLE MINERALS / MINING CLAIMS-NOT NEW-UNADJUD, ONE AUTH NO. ONLY / MINING CLAIM MONEY RECEIVED (455) CASES: AMC327294/\$6125.00	MAINT 2006 (49)	- n/a -	6125.00
TOTAL:					\$6,125.00

PAYMENT INFORMATION

1	AMOUNT:	\$6,125.00	POSTMARKED:	08/12/2005
	TYPE:	CHECK	RECEIVED:	08/16/2005
	CHECK NO:	2000013234		
	NAME:	CHEMICAL LIME CO P O BOX 985004 FORT WORTH TX 76185		

REMARKS

This receipt was generated by the automated BLM Collections and Billing System and is a paper representation of a portion of the official electronic record contained therein.



Jim Kelley
Vice President Mining & Exploration

RECEIVED
BUREAU OF
LAND MANAGEMENT

2004 JUL 28 A 9:26

ARIZONA
STATE OFFICE
PHOENIX, ARIZONA

July 27, 2004

Arizona Bureau of Land Management
2222 North Central
Phoenix, AZ 85004

Attention: Records and Title Section

RE: 2004 Maintenance Fees

In accordance with the Omnibus Budget Reconciliation Act of August 10, 1993 (Public Law 103-66, 107 Stat. 312), please find enclosed **Affidavits of Proof of Labor and/or Evidence of Payment** for the 2005 assessment year.

The owner of the mining claims is **Chemical Lime Company (Formerly Chemstar Lime Company)** and the current mailing address is **P.O. Box 985004; Fort Worth, Texas 76185-5004.**

#6125.00

Also enclosed is our company check in the amount of \$ ~~6124.00~~ which represents the claim maintenance fee of \$125.00 per claim for the 2004 assessment year.

Please return the accounting advice confirmation for receipt and a BLM file-stamped copy of the affidavit to the undersigned. If further information is needed, please inform the undersigned so that we may comply within the time required by law.

Sincerely,

Jim Kelley
Vice-President
Mining and Exploration

(49)

Verify 10/22/04 SC
ENTERED INTO COMPUTER

8/30/04 AB

Chemical Lime Company
P.O. Box 985004, Fort Worth, Texas 76185-5004
3700 Hulen Street, Fort Worth, Texas 76107
Phone: (817) 732-8164 (800) 365-6724 Fax: (817) 732-8144

AFTER RECORDING RETURN TO:

Jim Kelley
Chemical Lime Company
P.O. Box 985004
Fort Worth, Texas 76185-5004

RECEIVED
BUREAU OF
LAND MANAGEMENT
2004 JUL 28 A 9:26

ARIZONA
STATE OFFICE
PHOENIX, ARIZONA

**AFFIDAVIT
EVIDENCE OF PAYMENT
OF ANNUAL MAINTENANCE FEE FOR 2005
IN LIEU OF ASSESSMENT WORK**

This will serve as a notice that the owner of the mining claims/or mill sites listed on Exhibit "A" attached, intends to continue to hold the claims and/or mill sites located in the County of Cochise, State of Arizona, in the mining year ending Sept. 1, 2005.


The annual maintenance fee of \$125.00 for each mining claim or mill site as required under the Omnibus Budget Reconciliation Act of 1993 will be mailed to the Arizona State Office of the BLM on August 25, 2003 in the form of a check in the amount of ~~\$6124.00~~ for the 49 claims/mill sites listed in the attached exhibit.
\$6125.00

The owner of the mining claims/mill sites is:

Chemical Lime Company
(Formerly Chemstar Lime Company)
P.O. Box 985004
Fort Worth, Texas 76185-5004

The claims listed are held and claimed by the owner for the valuable mineral contained therein.

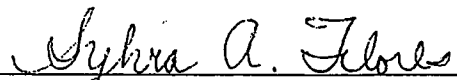
Dated this 16 day of July, 2004.



Jim Kelley
Vice-President
Mining and Exploration
Chemical Lime Company

State of Texas
County of Tarrant

Subscribed and sworn to before me
this 16 day of July, 2004.


Notary Public

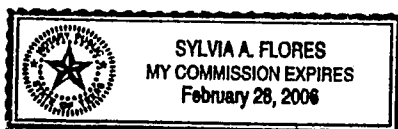


EXHIBIT "A"

RECEIVED
BUREAU OF
LAND MANAGEMENT

2004 JUL 28 A 9:26

CEMETARY MILLSITE CLAIMS

Sections 1 & 12, Township 24 South, Range 26 East
Cochise County, Arizona

ARIZONA
STATE OFFICE
PHOENIX, ARIZONA

Owner: Chemical Lime Company (Formerly Chemstar Lime Company)
P.O. Box 985004
Fort Worth, TX 75185-5004

CLAIM NAME

BLM SERIAL NUMBER

Cemetary

AMC 327294

1 Claim

EXHIBIT "A"

RECEIVED
BUREAU OF
LAND MANAGEMENT

DOUGLAS LODE CLAIMS

2004 JUL 28 A 9:26

Sections 1 & 12, Township 24 South, Range 25 East
Section 7, Township 24 South, Range 26 East
Cochise County, Arizona

ARIZONA
STATE OFFICE
PHOENIX, ARIZONA

Owner: Chemical Lime Company (Formerly Chemstar Lime Company)
P.O. Box 985004
Fort Worth, TX 75185-5004

CLAIM NAME	BLM SERIAL NUMBER
Douglas Lode 1	AMC 326721
Douglas Lode 2	AMC 326722
Douglas Lode 3	AMC 326723
Douglas Lode 3A	AMC 331174
Douglas Lode 4	AMC 326724
Douglas Lode 5	AMC 326725
Douglas Lode 6	AMC 326726
Douglas Lode 7	AMC 326727
Douglas Lode 8	AMC 326728
Douglas Lode 9	AMC 326729
Douglas Lode 10	AMC 326730
Douglas Lode 11	AMC 329405
Douglas Lode 12	AMC 326732
Douglas Lode 13	AMC 326733
Douglas Lode 14	AMC 326734
Douglas Lode 15	AMC 326735

16 Claims

EXHIBIT "A"

RECEIVED
BUREAU OF
LAND MANAGEMENT

DOUGLAS MILLSITE CLAIMS

2004 JUL 28 A 9:26

Sections 1 & 12, Township 24 South, Range 25 East
Section 7, Township 24 South, Range 26 East
Cochise County, Arizona

ARIZONA
STATE OFFICE
PHOENIX, ARIZONA

Owner: Chemical Lime Company (Formerly Chemstar Lime Company)
P.O. Box 985004
Fort Worth, TX 75185-5004

CLAIM NAME	BLM SERIAL NUMBER
Douglas Millsite 1	AMC 326736
Douglas Millsite 2	AMC 326737
Douglas Millsite 3	AMC 326738
Douglas Millsite 4	AMC 326739
Douglas Millsite 5	AMC 326740
Douglas Millsite 6	AMC 326741
Douglas Millsite 7	AMC 326742
Douglas Millsite 8	AMC 326743

8 CLAIMS

EXHIBIT "A"

RECEIVED
BUREAU OF
LAND MANAGEMENT

2004 JUL 28 A 9: 26

DOUGLAS PLANT PLACER CLAIMS

Sections 1 & 12, Township 24 South, Range 25 East
Section 7, Township 24 South, Range 26 East
Cochise County, Arizona

ARIZONA
STATE OFFICE
PHOENIX, ARIZONA

Owner: Chemical Lime Company (Formerly Chemstar Lime Company)
P.O. Box 985004
Fort Worth, TX 75185-5004

CLAIM NAME	BLM SERIAL NUMBER
Howard Sidney # 1	AMC 312580 }
Howard Sidney # 2	AMC 312581 }
Howard Sidney # 3	AMC 299902 }
Howard Sidney # 4	AMC 299903 }
Howard Sidney # 5	AMC 295242 }
Howard Sidney # 6	AMC 295243 }
Howard Sidney # 7	AMC 295244 }
Howard Sidney # 8	AMC 295245 }
Howard Sidney # 9	AMC 325955 }
Howard Sidney # 10	AMC 325956 }
Alison # 1	AMC 312579 —
Lisa # 1	AMC 312582 —
Meredith # 1	AMC 312676)
Nancie # 1	AMC 312677)
Susan # 1	AMC 312678)
Susan # 2	AMC 325951)
Susan # 3	AMC 325952)
Susan # 4	AMC 325953)
Susan # 5	AMC 325954)
Tracy # 1	AMC 312679 —

20 Claims

EXHIBIT "A"

RECEIVED
BUREAU OF
LAND MANAGEMENT

LIME HILL LODE CLAIMS

2004 JUL 28 A 9:26

Sections 1, Township 24 South, Range 25 East
Cochise County, Arizona

ARIZONA
STATE OFFICE
PHOENIX, ARIZONA

Owner: Chemical Lime Company (Formerly Chemstar Lime Company)
P.O. Box 985004
Fort Worth, TX 75185-5004

CLAIM NAME

BLM SERIAL NUMBER

LHL 1
LHL 2
LHL 3
LHL 4

AMC 331602 —
AMC 302834)
AMC 302835)
AMC 302836)

4 Claims

United States Department of the Interior
Bureau of Land Management
BUSINESS & SUPPORT SVCS DIV
222 N CENTRAL AVE
PHOENIX, AZ 85004 -2203
Phone: (602) 417-9200

Receipt

No:

916959

Transaction #: 950948**Date of Transaction:** 07/28/2004

CUSTOMER: CHEMICAL LIME CO
PO BOX 985004
FORT WORTH, TX 761185

LINE #	QTY	DESCRIPTION	REMARKS	UNIT PRICE	TOTAL
1	1.00	LOCATABLE MINERALS / MINING CLAIMS-NOT NEW-UNADJUD, ONE AUTH NO. ONLY / MINING CLAIM MONEY RECEIVED (455) CASES: AMC327294/\$6125.00	MAINT 2005 - 49	- n/a -	6125.00
TOTAL:					\$6,125.00

PAYMENT INFORMATION

1	AMOUNT:	\$6,125.00	POSTMARKED:	07/23/2004
	TYPE:	CHECK	RECEIVED:	07/28/2004
	CHECK NO:	199693		
	NAME:	CHEMICAL LIME COMPANY PO BOX 985004 FORT WORTH TX 761185		

REMARKS

This receipt was generated by the automated BLM Collections and Billing System and is a paper representation of a portion of the official electronic record contained therein.

LEAD FILE NUMBERS

AMC 295242, AMC 299902, AMC 302812, AMC 312579,
AMC 312676, AMC 325951, AMC 326721, AMC 327294,
AMC 329405, AMC 331174, AMC 331602

AMC NUMBER (S)	AMOUNT
295242 - 295245	400 ⁰⁰
299902 - 299903	200 ⁰⁰
302834 - 302836	300 ⁰⁰
312579 - 312582	400 ⁰⁰
312676 - 312679	400 ⁰⁰
325951 - 325956	600 ⁰⁰
326721 - 326730	1000 ⁰⁰
326732 - 326743	1200 ⁰⁰
327294	100 ⁰⁰
329405	100 ⁰⁰
331174	100 ⁰⁰
331602	100 ⁰⁰
TOTAL:	\$4900 ⁰⁰

[illegible]



Jim Kelley
Vice President Mining & Exploration

July 25, 2003

Arizona Bureau of Land Management
2222 North Central
Phoenix, AZ 85004

Attention: Records and Title Section

RE: 2004 Maintenance Fees


In accordance with the Omnibus Budget Reconciliation Act of August 10, 1993 (Public Law 103-66, 107 Stat. 312), please find enclosed **Affidavits of Proof of Labor and/or Evidence of Payment** for the 2003 assessment year.

The owner of the mining claims is **Chemical Lime Company (Formerly Chemstar Lime Company)** and the current mailing address is **P.O. Box 985004; Fort Worth, Texas 76185-5004**.

Also enclosed is our company check in the amount of \$ 4900.00 which represents the claim maintenance fee of \$100.00 per claim for the 2004 assessment year.

Please return the accounting advice confirmation for receipt and a BLM file-stamped copy of the affidavit to the undersigned. If further information is needed, please inform the undersigned so that we may comply within the time required by law.

Sincerely,


Jim Kelley
Vice-President
Mining and Exploration

Chemical Lime Company
P.O. Box 985004, Fort Worth, Texas 76185-5004
3700 Hulen Street, Fort Worth, Texas 76107
Phone: (817) 732-8164 (800) 365-6724 Fax: (817) 732-8144

AMC 295242
AMC 299902
AMC 302812
AMC 312579
AMC 312676
AMC 325951
AMC 326721
AMC 327294

CERTIFIED MAIL RRR

AMC 329405
AMC 331174
AMC 331602

RECEIVED
BUREAU OF
LAND MANAGEMENT
2003 JUL 29 A 10: 06
ARIZONA
STATE OFFICE
PHOENIX, ARIZONA

ENTERED IN COMPUTER

RE 8/12/2003

AFTER RECORDING RETURN TO:

Jim Kelley
Chemical Lime Company
P.O. Box 985004
Fort Worth, Texas 76185-5004

**AFFIDAVIT
EVIDENCE OF PAYMENT
OF ANNUAL MAINTENANCE FEE FOR 2004
IN LIEU OF ASSESSMENT WORK**

This will serve as a notice that the owner of the mining claims/or mill sites listed on Exhibit "A" attached, intends to continue to hold the claims and/or mill sites located in the County of Cochise, State of Arizona, in the mining year ending Sept. 1, 2004.


The annual maintenance fee of \$100.00 for each mining claim or mill site as required under the Omnibus Budget Reconciliation Act of 1993 will be mailed to the Arizona State Office of the BLM on August 25, 2003 in the form of a check in the amount of \$ 4900.00 for the 49 claims/mill sites listed in the attached exhibit.

The owner of the mining claims/mill sites is:

Chemical Lime Company
(Formerly Chemstar Lime Company)
P.O. Box 985004
Fort Worth, Texas 76185-5004

The claims listed are held and claimed by the owner for the valuable mineral contained therein.

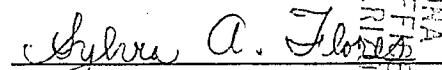
Dated this 15 day of July, 2003.

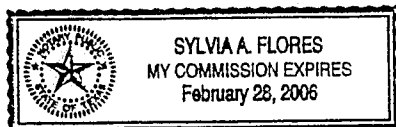


Jim Kelley
Vice-President
Mining and Exploration
Chemical Lime Company

State of Texas
County of Tarrant

Subscribed and sworn to before me
this 15 day of July, 2003.


Notary Public



ARIZONA
STATE OFFICE
PHOENIX, ARIZONA

2003 JUL 29 A 10:06

RECEIVED
BUREAU OF
LAND MANAGEMENT

ENTERED IN COMPUTER

RE 8/12/2003

EXHIBIT "A"

CEMETARY MILLSITE CLAIMS

Sections 1 & 12, Township 24 South, Range 26 East
Cochise County, Arizona

Owner: Chemical Lime Company (Formerly Chemstar Lime Company)
P.O. Box 985004
Fort Worth, TX 75185-5004

CLAIM NAME	BLM SERIAL NUMBER
Cemetery	AMC 327294 —
1 Claim	

ENTERED IN COMPUTER
RE 8/12/2003

RECEIVED
BUREAU OF
LAND MANAGEMENT
2003 JUL 29 A 10:00
ARIZONA
STATE OFFICE
PHOENIX, ARIZONA

EXHIBIT "A"

DOUGLAS LODGE CLAIMS

Sections 1 & 12, Township 24 South, Range 25 East
Section 7, Township 24 South, Range 26 East
Cochise County, Arizona

Owner: Chemical Lime Company (Formerly Chemstar Lime Company)
P.O. Box 985004
Fort Worth, TX 75185-5004

CLAIM NAME	BLM SERIAL NUMBER
Douglas Lode 1	AMC 326721 -
Douglas Lode 2	AMC 326722 -
Douglas Lode 3	AMC 326723 -
Douglas Lode 3A	AMC 331174 -
Douglas Lode 4	AMC 326724 -
Douglas Lode 5	AMC 326725 -
Douglas Lode 6	AMC 326726 -
Douglas Lode 7	AMC 326727 -
Douglas Lode 8	AMC 326728 -
Douglas Lode 9	AMC 326729 -
Douglas Lode 10	AMC 326730 -
Douglas Lode 11	AMC 329405 -
Douglas Lode 12	AMC 326732 -
Douglas Lode 13	AMC 326733 -
Douglas Lode 14	AMC 326734 -
Douglas Lode 15	AMC 326735 -

16 Claims

ENTERED IN COMPUTER

RS 8/12/03

ARIZONA
STATE OFFICE
PHOENIX, ARIZONA

2003 JUL 29 A 10:06

RECEIVED
BUREAU OF
LAND MANAGEMENT

EXHIBIT "A"

DOUGLAS MILLSITE CLAIMS

Sections 1 & 12, Township 24 South, Range 25 East
Section 7, Township 24 South, Range 26 East
Cochise County, Arizona

Owner: Chemical Lime Company (Formerly Chemstar Lime Company)
P.O. Box 985004
Fort Worth, TX 75185-5004

CLAIM NAME	BLM SERIAL NUMBER
Douglas Millsite 1	AMC 326736 ✓
Douglas Millsite 2	AMC 326737 ✓
Douglas Millsite 3	AMC 326738 ✓
Douglas Millsite 4	AMC 326739 ✓
Douglas Millsite 5	AMC 326740 ✓
Douglas Millsite 6	AMC 326741 ✓
Douglas Millsite 7	AMC 326742 ✓
Douglas Millsite 8	AMC 326743 ✓

8 CLAIMS

ARIZONA
STATE OFFICE
PHOENIX, ARIZONA

2003 JUL 29 A 10:06

RECEIVED
BUREAU OF
LAND MANAGEMENT

ENTERED IN COMPUTER

RWS 8/12/2003

EXHIBIT "A"

DOUGLAS PLANT PLACER CLAIMS

Sections 1 & 12, Township 24 South, Range 25 East
Section 7, Township 24 South, Range 26 East
Cochise County, Arizona

Owner: Chemical Lime Company (Formerly Chemstar Lime Company)
P.O. Box 985004
Fort Worth, TX 75185-5004

CLAIM NAME	BLM SERIAL NUMBER
Howard Sidney # 1	AMC 312580
Howard Sidney # 2	AMC 312581
Howard Sidney # 3	AMC 299902
Howard Sidney # 4	AMC 299903
Howard Sidney # 5	AMC 295242
Howard Sidney # 6	AMC 295243
Howard Sidney # 7	AMC 295244
Howard Sidney # 8	AMC 295245
Howard Sidney # 9	AMC 325955
Howard Sidney # 10	AMC 325956
Alison # 1	AMC 312579
Lisa # 1	AMC 312582
Meredith # 1	AMC 312676
Nancie # 1	AMC 312677
Susan # 1	AMC 312678
Susan # 2	AMC 325951
Susan # 3	AMC 325952
Susan # 4	AMC 325953
Susan # 5	AMC 325954
Tracy # 1	AMC 312679

20 Claims

ENTERED IN COMPUTER
RE 8/12/2003

ARIZONA
STATE OFFICE
PHOENIX, ARIZONA

2003 JUL 29 A 10:06

RECEIVED
BUREAU OF
LAND MANAGEMENT

EXHIBIT "A"

LIME HILL LODE CLAIMS

Sections 1, Township 24 South, Range 25 East
Cochise County, Arizona

Owner: Chemical Lime Company (Formerly Chemstar Lime Company)
P.O. Box 985004
Fort Worth, TX 75185-5004

CLAIM NAME	BLM SERIAL NUMBER
LHL 1	AMC 331602
LHL 2	AMC 302834
LHL 3	AMC 302835
LHL 4	AMC 302836

4 Claims

ENTERED IN COMPUTER
RE 8/12/03

RECEIVED
BUREAU OF
LAND MANAGEMENT
2003 JUL 29 A 10:06
ARIZONA
STATE OFFICE
PHOENIX, ARIZONA

**United States Department of the Interior
Bureau of Land Management**

BUSINESS & SUPPORT SVCS DIV
222 N CENTRAL AVE
PHOENIX, AZ 85004 -2203
Phone: (602) 417-9200

Receipt

No:

719647

Transaction #: 748821**Date of Transaction:** 07/29/2003

CUSTOMER: CHEMICAL LIME CO
PO BOX 985004
FORT WORTH, TX 761185

LINE #	QTY	DESCRIPTION	REMARKS	UNIT PRICE	TOTAL
1	1.00	LOCATABLE MINERALS / MINING CLAIMS-NOT NEW-UNADJUD, ONE AUTH NO. ONLY / MINING CLAIM MONEY RECEIVED (455) CASES: AMC327294/\$4900.00	MAINT 2004 (49)	- n/a -	4900.00
TOTAL:					\$4,900.00

PAYMENT INFORMATION

1	AMOUNT:	\$4,900.00	POSTMARKED:	07/25/2003
	TYPE:	CHECK	RECEIVED:	07/29/2003
	CHECK NO:	164605		
	NAME:	CHEMICAL LIME COMPANY PO BOX 985004 FORT WORTH TX 761185		

REMARKS

This receipt was generated by the automated BLM Collections and Billing System and is a paper representation of a portion of the official electronic record contained therein.

529/529

553744

LEAD FILE #'S

AMC 331602, 331174

329405, 327294, 326721

312579 325951 312670

302812, 299902, 295242

C Number	Code	Amount
298242-298245	482	400
299902-299903		200
302834-302836		300
312579		100
312582		100
312676-312678		300
312679		100
325951-325954		400
325955-325956		200
312588-312581		200
326721-326723		300
326724-326730		700
326732-326743		1200
327294		100
329405		100
331174		100
AL		\$1,900.00

AMC Number	Code	Amount
331602	482	100
TOTAL:		\$

ite of Doc 7/25/02

te of Rec't 7/29/02

Amount Rec'd 4,900.00

Amount Earned 4,900.00

Date Entered: 8/26/02

Date Verified: 9/11/02 arB

Sent to Accts: 9/11/02 aB

Date Earned: _____

480 POL
481 NOI
482 MAINT
396 TRANS
635 AMEND

NOTES:



Chemical Lime

A Lhoist Group Company

July 26, 2002

Arizona Bureau of Land Management
2222 North Central
Phoenix, AZ 85004

RECEIVED
BUREAU OF
LAND MANAGEMENT
2002 JUL 25 A 10:2
ARIZONA
STATE OFFICE
PHOENIX, ARIZONA
CERTIFIED MAIL RRR

Attention: Records and Title Section

RE: 2003 Maintenance Fees

In accordance with the Omnibus Budget Reconciliation Act of August 10, 1993 (Public Law 103-66, 107 Stat. 312), please find enclosed **Affidavits of Proof of Labor and/or Evidence of Payment** for the 2003 assessment year.

The owner of the mining claims is **Chemical Lime Company (Formerly Chemstar Lime Company)** and the current mailing address is **P.O. Box 985004; Fort Worth, Texas 76185-5004**.

Also enclosed is our company check in the amount of \$ 4900.00 which represents the claim maintenance fee of \$100.00 per claim for the 2003 assessment year.

Please return the accounting advice confirmation for receipt and a BLM file-stamped copy of the affidavit to the undersigned. If further information is needed, please inform the undersigned so that we may comply within the time required by law.

Sincerely,

Jim Kelley
Vice-President
Mining and Exploration

Chemical Lime Company
P.O. Box 985004, Fort Worth, Texas 76185-5004
3700 Hulen Street, Fort Worth, Texas 76107
Phone: (817) 732-8164 (800) 365-6724 Fax: (817) 732-8144

8/26/02
ENTERED INTO COMPUTER

AFTER RECORDING RETURN TO:

Jim Kelley
Chemical Lime Company
P.O. Box 985004
Fort Worth, Texas 76185-5004

**AFFIDAVIT
EVIDENCE OF PAYMENT
OF ANNUAL MAINTENANCE FEE FOR 2002
IN LIEU OF ASSESSMENT WORK**

This will serve as a notice that the owner of the mining claims/or mill sites listed on Exhibit "A" attached, intends to continue to hold the claims and/or mill sites located in the County of Cochise, State of Arizona, in the mining year ending Sept. 1, 2003.

The annual maintenance fee of \$100.00 for each mining claim or mill site as required under the Omnibus Budget Reconciliation Act of 1993 will be mailed to the Arizona State Office of the BLM on August 25, 2002 in the form of a check in the amount of \$ 4900.00 for the 49 claims/mill sites listed in the attached exhibit.

The owner of the mining claims/mill sites is:

Chemical Lime Company
(Formerly Chemstar Lime Company)
P.O. Box 985004
Fort Worth, Texas 76185-5004

RECEIVED
BUREAU OF
LAND MANAGEMENT
2002 JUL 25 A 10:22
ARIZONA
STATE OFFICE
PHOENIX, ARIZONA

The claims listed are held and claimed by the owner for the valuable mineral contained therein.

Dated this 22 day of July, 2002.



Jim Kelley
Vice-President
Mining and Exploration
Chemical Lime Company

State of Texas
County of Tarrant

Subscribed and sworn to before me
this 22 day of July, 2002.

Sylvia A. Flores
Notary Public



EXHIBIT "A"

CEMETARY MILLSITE CLAIMS

Sections 1 & 12, Township 24 South, Range 26 East
Cochise County, Arizona

Owner: Chemical Lime Company (Formerly Chemstar Lime Company)
P.O. Box 985004
Fort Worth, TX 75185-5004

CLAIM NAME

BLM SERIAL NUMBER

Cemetary

AMC 327294

1 Claim ✓

RECEIVED
BUREAU OF
LAND MANAGEMENT
2002 JUL 25 A 10:22
ARIZONA
STATE OFFICE
PHOENIX, ARIZONA

EXHIBIT "A"

DOUGLAS LODE CLAIMS

Sections 1 & 12, Township 24 South, Range 25 East
Section 7, Township 24 South, Range 26 East
Cochise County, Arizona

Owner: Chemical Lime Company (Formerly Chemstar Lime Company)
P.O. Box 985004
Fort Worth, TX 75185-5004

CLAIM NAME	BLM SERIAL NUMBER
Douglas Lode 1	AMC 326721
Douglas Lode 2	AMC 326722
Douglas Lode 3	AMC 326723
Douglas Lode 3A	AMC 331174
Douglas Lode 4	AMC 326724
Douglas Lode 5	AMC 326725
Douglas Lode 6	AMC 326726
Douglas Lode 7	AMC 326727
Douglas Lode 8	AMC 326728
Douglas Lode 9	AMC 326729
Douglas Lode 10	AMC 326730
Douglas Lode 11	AMC 329405
Douglas Lode 12	AMC 326732
Douglas Lode 13	AMC 326733
Douglas Lode 14	AMC 326734
Douglas Lode 15	AMC 326735

2002 JUL 25 A 10: 22

RECEIVED
BUREAU OF
LAND MANAGEMENT

16 Claims

EXHIBIT "A"

DOUGLAS MILLSITE CLAIMS

Sections 1 & 12, Township 24 South, Range 25 East
Section 7, Township 24 South, Range 26 East
Cochise County, Arizona

Owner: Chemical Lime Company (Formerly Chemstar Lime Company)
P.O. Box 985004
Fort Worth, TX 75185-5004

CLAIM NAME	BLM SERIAL NUMBER
Douglas Millsite 1	AMC 326736
Douglas Millsite 2	AMC 326737
Douglas Millsite 3	AMC 326738
Douglas Millsite 4	AMC 326739
Douglas Millsite 5	AMC 326740
Douglas Millsite 6	AMC 326741
Douglas Millsite 7	AMC 326742
Douglas Millsite 8	AMC 326743

8 CLAIMS

8

RECEIVED
BUREAU OF
LAND MANAGEMENT
2002 JUL 25 A 10:22
ARIZONA
STATE OFFICE
PHOENIX, ARIZONA

EXHIBIT "A"

DOUGLAS PLANT PLACER CLAIMS

Sections 1 & 12, Township 24 South, Range 25 East
Section 7, Township 24 South, Range 26 East
Cochise County, Arizona

Owner: Chemical Lime Company (Formerly Chemstar Lime Company)
P.O. Box 985004
Fort Worth, TX 75185-5004

CLAIM NAME	BLM SERIAL NUMBER
Howard Sidney # 1	AMC 312580
Howard Sidney # 2	AMC 312581
Howard Sidney # 3	AMC 299902
Howard Sidney # 4	AMC 299903
Howard Sidney # 5	AMC 295242
Howard Sidney # 6	AMC 295243
Howard Sidney # 7	AMC 295244
Howard Sidney # 8	AMC 295245
Howard Sidney # 9	AMC 325955
Howard Sidney # 10	AMC 325956
Alison # 1	AMC 312579
Lisa # 1	AMC 312582
Meredith # 1	AMC 312676
Nancie # 1	AMC 312677
Susan # 1	AMC 312678
Susan # 2	AMC 325951
Susan # 3	AMC 325952
Susan # 4	AMC 325953
Susan # 5	AMC 325954
Tracy # 1	AMC 312679

20
20 Claims

RECEIVED
BUREAU OF
LAND MANAGEMENT
2002 JUL 25 A 10: 23
ARIZONA
STATE OFFICE
PHOENIX, ARIZONA

EXHIBIT "A"

LIME HILL LODE CLAIMS

Sections 1, Township 24 South, Range 25 East
Cochise County, Arizona

Owner: Chemical Lime Company (Formerly Chemstar Lime Company)
P.O. Box 985004
Fort Worth, TX 75185-5004

CLAIM NAME	BLM SERIAL NUMBER
LHL 1	AMC 331602
LHL 2	AMC 302834
LHL 3	AMC 302835
LHL 4	AMC 302836

4 Claims ✓

RECEIVED
BUREAU OF
LAND MANAGEMENT
2002 JUL 25 A 10:23
ARIZONA
STATE OFFICE
PHOENIX, ARIZONA

United States Department of the Interior
Bureau of Land Management
BUSINESS & SUPPORT SVCS DIV
222 N CENTRAL AVE
PHOENIX, AZ 85004 -2203
Phone: (602) 417-9200

Receipt

No:

529529

Transaction #: 553744

Date of Transaction: 07/29/2002

CUSTOMER: CHEMICAL LIME CO
PO BOX 985004
FORT WORTH, TX 76185

LINE #	QTY	DESCRIPTION	REMARKS	UNIT PRICE	TOTAL
1	1.00	LOCATABLE MINERALS / MINING CLAIMS-NOT NEW-UNADJUD, ONE AUTH NO. ONLY / MINING CLAIM MONEY RECEIVED (455) CASES: AMC327294/\$4900.00	MAINT 2003 (49)	- n/a -	4900.00
TOTAL:					\$4,900.00

PAYMENT INFORMATION					
1	AMOUNT:	\$4,900.00		POSTMARKED:	07/22/2002
	TYPE:	CHECK		RECEIVED:	07/25/2002
	CHECK NO:	125228			
	NAME:	CHEMICAL LIME COMPANY PO BOX 985004 FORT WORTH TX 76185			

REMARKS

This receipt was generated by the automated BLM Collections and Billing System and is a paper representation of a portion of the official electronic record contained therein.

Receipt No. 367241

Trans No. 385926

LEAD FILE #'S Amc 295242

Amc295242; Amc299902; ~~Amc302812~~ Amc302812

AMC312579 - AMC312676 - AMC32595

AMC 326721; ~~AMC 326745~~; AMC 32729

AMC 331602; AMC 329405 - AMC 331174 - ~~AMC 331174~~

AMC Number	Code	Amount
327294	✓ 482	100 ⁰⁰
302834-302836	✓	300 ⁰⁰
299902-299903	✓	200 ⁰⁰
295242-295243	✓	200 ⁰⁰
312579-312582	✓	400 ⁰⁰
312676-312679	✓	400 ⁰⁰
325131-325138		
325951-325956	✓	600 ⁰⁰
326721-326730	✓	1000 ⁰⁰
326132-326145		1100⁰⁰
329405	✓	100 ⁰⁰
331174	✓	100 ⁰⁰
331602	✓	100 ⁰⁰
336132-336145		1100⁰⁰
326732-326743	✓	1200 ⁰⁰
326745 295245	✓	100 ⁰⁰
TOTAL: 295244		\$4800⁰⁰

Date of Doc 08/28/2001

Date of Rec't 08/28/2001

Amount Rec'd \$4900.00

Amount Earned \$4800.00

Date Entered: 10/19/2001 RWE

Date Verified: _____

Sent to Accts: 12/26/01

Date Earned: _____

NOTES:

480 POL
481 NOI
482 MAINT
396 TRANS
635 AMEND

Wright
326744 is closed



TELEFAX

Chemical Lime

A Union Group Company

To:

Paul

Company:

BLM

Fax:

(602) 417-9556

From:

Donna at ext. 516

Date:

8-29-01

Ref.:

Chemical Lime Company

P.O. Box 985004

Fort Worth, TX 76185-5004

3700 Hulen Street

Fort Worth, TX 76107-6916

Phone: (817) 732-8164

Fax: (817) 732-8144

Page 1 of

3

Subject:

The page that says proof of labor & evidence of payment is the one I should have sent with the list of claims.

The one that says affidavit evidence of payment is the one I think I sent to you rather than the correct one.

At least this way you have both.

THIS MESSAGE IS INTENDED ONLY FOR THE USE OF THE INDIVIDUAL OR ENTITY TO WHICH IT IS ADDRESSED AND MAY CONTAIN INFORMATION THAT IS PRIVILEGED, CONFIDENTIAL, AND EXEMPT FROM DISCLOSURE UNDER APPLICABLE LAW. If the reader of this message is not the intended recipient, or the employee or agent responsible for delivering the message to the intended recipient, you are hereby notified that any dissemination, distribution or copying of this communication is strictly prohibited. If you have received this communication in error, please notify us immediately by collect telephone, and return the original message to us at the above address via the U.S. Postal Service at our expense. Thank you.

ENTERED IN COMPUTER

AFTER RECORDING RETURN TO:

Jim Kelley
Chemical Lime Company
P.O. Box 985004
Fort Worth, Texas 76185-5004

**AFFIDAVIT
EVIDENCE OF PAYMENT
OF ANNUAL MAINTENANCE FEE FOR 2001
IN LIEU OF ASSESSMENT WORK**

This will serve as a notice that the owner of the mining claims/or mill sites listed on Exhibit "A" attached, intends to continue to hold the claims and/or mill sites located in the County of Cochise, State of Arizona, in the mining year ending Sept. 1, 2002.

The annual maintenance fee of \$100.00 for each mining claim or mill site as required under the Omnibus Budget Reconciliation Act of 1993 will be mailed to the Arizona State Office of the BLM on August 25, 2001 in the form of a check in the amount of \$ 4900.00 for the 49 claims/mill sites listed in the attached exhibit.

The owner of the mining claims/mill sites is:

Chemical Lime Company
(Formerly Chemstar Lime Company)
P.O. Box 985004
Fort Worth, Texas 76185-5004

The claims listed are held and claimed by the owner for the valuable mineral contained therein.


Dated this 21 day of Aug, 2001.

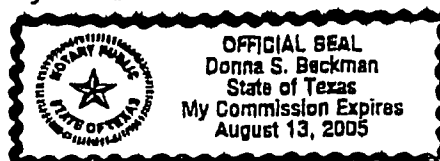


Jim Kelley
Vice-President
Mining and Exploration
Chemical Lime Company

State of Texas
County of Tarrant

Subscribed and sworn to before me
this 21 day of August, 2001.


Notary Public



ENTERED IN COMPUTER

R2 10/19/2001

AFTER RECORDING RETURN TO:

Jim Kelley
Chemical Lime Company
P.O. Box 985004
Fort Worth, TX 76185-5004

PROOF OF LABOR AND/OR EVIDENCE OF PAYMENT

Maintenance Fee for Assessment Year Beginning September 1, 2001

STATE OF TEXAS)
) SS.
COUNTY OF TARRANT)

TO WHOM IT MAY CONCERN:


This will serve as notice that the owner or claimant of the mining claim(s) listed in Exhibit "A" has paid the claim maintenance fee of \$100.00 for each mining claim or mill site located in the County of Cochise, State of Arizona for the assessment year beginning September 1, 2001, and intends to continue to hold such claims as authorized by the General Mining Law of 1872.

All monuments required by law to have been erected and notices required by law to have been posted on each claim or site or copies of such notices were in place on each claim or site on July 30, 2001; also on that date, each corner monument bore or contained marking sufficient to designate the corner of the mining claim to which it pertained and the name of the claim.


Name and Address of Owner:

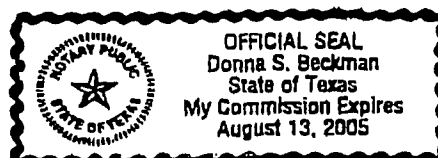
Chemical Lime Company
(Formerly Chemstar Lime Company)
P.O. Box 985004
Fort Worth, TX 76185-5004

Dated this 21 day of August, 2001


Jim Kelley
Vice-President
Exploration and Mining
Chemical Lime Company

Subscribed and sworn to before me
this 21 day of August, 2001


Notary Public



ENTERED IN COMPUTER
RS 10/19/2001



Jim Kelley
Vice President Mining & Exploration

RECEIVED
BUREAU OF LAND MANAGEMENT
U.S. DEPARTMENT OF THE INTERIOR

2001 AUG 28 A 9 21

July 26, 2001

Arizona Bureau of Land Management
2222 North Central
Phoenix, AZ 85004

CERTIFIED MAIL RRR

Attention: Records and Title Section

RE: 2001 Maintenance Fees

In accordance with the Omnibus Budget Reconciliation Act of August 10, 1993 (Public Law 103-66, 107 Stat. 312), please find enclosed **Affidavits of Proof of Labor and/or Evidence of Payment** for the 2002 assessment year.

The owner of the mining claims is **Chemical Lime Company (Formerly Chemstar Lime Company)** and the current mailing address is **P.O. Box 985004; Fort Worth, Texas 76185-5004**.

Also enclosed is our company check in the amount of \$ 4900.00 which represents the claim maintenance fee of \$100.00 per claim for the 2002 assessment year.

Please return the accounting advice confirmation for receipt and a BLM file-stamped copy of the affidavit to the undersigned. If further information is needed, please inform the undersigned so that we may comply within the time required by law.

Sincerely,

Jim Kelley
Vice-President
Mining and Exploration

495

Chemical Lime Company
P.O. Box 985004, Fort Worth, Texas 76185-5004
3700 Hulen Street, Fort Worth, Texas 76107
Phone: (817) 732-8164 (800) 365-6724 Fax: (817) 732-8144

ENTERED IN COMPUTER
RS 10/19/2001

AFTER RECORDING RETURN TO:

Jim Kelley
Chemical Lime Company
P.O. Box 985004
Fort Worth, Texas 76185-5004

LAND ASSESSMENT

2001 AUG 20 A 9:21

**AFFIDAVIT
EVIDENCE OF PAYMENT
OF ANNUAL MAINTENANCE FEE FOR 2001
IN LIEU OF ASSESSMENT WORK**

STATE OF ARIZONA
DEPARTMENT OF LAND

This will serve as a notice that the owner of the mining claims/or mill sites listed on Exhibit "A" attached, intends to continue to hold the claims and/or mill sites located in the County of Cochise, State of Arizona, in the mining year ending Sept. 1, 2002.

The annual maintenance fee of \$100.00 for each mining claim or mill site as required under the Omnibus Budget Reconciliation Act of 1993 will be mailed to the Arizona State Office of the BLM on August 25, 2001 in the form of a check in the amount of \$ 4900.00 for the 49 claims/mill sites listed in the attached exhibit.

The owner of the mining claims/mill sites is:

Chemical Lime Company
(Formerly Chemstar Lime Company)
P.O. Box 985004
Fort Worth, Texas 76185-5004

The claims listed are held and claimed by the owner for the valuable mineral contained therein.


Dated this 21 day of Aug, 2001.



Jim Kelley
Vice-President
Mining and Exploration
Chemical Lime Company

State of Texas
County of Tarrant

Subscribed and sworn to before me
this 21 day of August, 2001.


Notary Public

ENTERED IN COMPUTER
RE 10/19/2001



EXHIBIT "A"

RECEIVED
BUREAU OF LAND MANAGEMENT
2001 AUG 28 A 9:22

CEMETARY MILLSITE CLAIMS

Sections 1 & 12, Township 24 South, Range 26 East
Cochise County, Arizona

Owner: Chemical Lime Company (Formerly Chemstar Lime Company)
P.O. Box 985004
Fort Worth, TX 75185-5004

CLAIM NAME

BLM SERIAL NUMBER

Cemetary

AMC 327294 ✓

1 Claim

ENTERED IN COMPUTER
RE 10/19/2001

EXHIBIT "A"

DOUGLAS LODE CLAIMS

LAND OFFICE
TULSA, OKLAHOMA

2001 AUG 28 A 9:22

Sections 1 & 12, Township 24 South, Range 25 East
Section 7, Township 24 South, Range 26 East
Cochise County, Arizona

LAND OFFICE
TULSA, OKLAHOMA

Owner: Chemical Lime Company (Formerly Chemstar Lime Company)
P.O. Box 985004
Fort Worth, TX 75185-5004

CLAIM NAME	BLM SERIAL NUMBER
Douglas Lode 1	AMC 326721 /
Douglas Lode 2	AMC 326722 /
Douglas Lode 3	AMC 326723 /
Douglas Lode 3A	AMC 331174 ✓
Douglas Lode 4	AMC 326724 /
Douglas Lode 5	AMC 326725 /
Douglas Lode 6	AMC 326726 /
Douglas Lode 7	AMC 326727 /
Douglas Lode 8	AMC 326728 /
Douglas Lode 9	AMC 326729 /
Douglas Lode 10	AMC 326730 /
Douglas Lode 11	AMC 329405 ✓
Douglas Lode 12	AMC 326732 /
Douglas Lode 13	AMC 326733 /
Douglas Lode 14	AMC 326734 /
Douglas Lode 15	AMC 326735 /

16 Claims

ENTERED IN COMPUTER
R2 10/19/2001

EXHIBIT "A"

LAND MANAGEMENT

DOUGLAS MILLSITE CLAIMS

2001 AUG 28 A 9:22

Sections 1 & 12, Township 24 South, Range 25 East

Section 7, Township 24 South, Range 26 East

Cochise County, Arizona

Owner: Chemical Lime Company (Formerly Chemstar Lime Company)
P.O. Box 985004
Fort Worth, TX 75185-5004

CLAIM NAME	BLM SERIAL NUMBER
Douglas Millsite 1	AMC 326736
Douglas Millsite 2	AMC 326737
Douglas Millsite 3	AMC 326738
Douglas Millsite 4	AMC 326739
Douglas Millsite 5	AMC 326740
Douglas Millsite 6	AMC 326741
Douglas Millsite 7	AMC 326742
Douglas Millsite 8	AMC 326743

8 CLAIMS

ENTERED IN COMPUTER
RE 10/19/2001

EXHIBIT "A"

LAI

DOUGLAS PLANT PLACER CLAIMS

2001 AUG 28 A 9 22

Sections 1 & 12, Township 24 South, Range 25 East
Section 7, Township 24 South, Range 26 East
Cochise County, Arizona

Owner: Chemical Lime Company (Formerly Chemstar Lime Company)
P.O. Box 985004
Fort Worth, TX 75185-5004

CLAIM NAME	BLM SERIAL NUMBER
Howard Sidney # 1	AMC 312580 ✓
Howard Sidney # 2	AMC 312581 ✓
Howard Sidney # 3	AMC 299902 ✓
Howard Sidney # 4	AMC 299903 ✓
Howard Sidney # 5	AMC 295242 ✓
Howard Sidney # 6	AMC 295243 ✓
Howard Sidney # 7	AMC 326744 295244
Howard Sidney # 8	AMC 326745 295245
Howard Sidney # 9	AMC 325955 ✓
Howard Sidney # 10	AMC 325956 ✓
Alison # 1	AMC 312579 ✓
Lisa # 1	AMC 312582 ✓
Meredith # 1	AMC 312676 ✓
Nancie # 1	AMC 312677 ✓
Susan # 1	AMC 312678 ✓
Susan # 2	AMC 325951 ✓
Susan # 3	AMC 325952 ✓
Susan # 4	AMC 325953 ✓
Susan # 5	AMC 325954 ✓
Tracy # 1	AMC 312679 ✓

20 Claims

ENTERED IN COMPUTER
RE 10/19/2001

EXHIBIT "A"

LAND MANAGEMENT

LIME HILL LODE CLAIMS

2001 AUG 28 A 9 22

Sections 1, Township 24 South, Range 25 East
Cochise County, Arizona

Owner: Chemical Lime Company (Formerly Chemstar Lime Company)
P.O. Box 985004
Fort Worth, TX 75185-5004

CLAIM NAME

BLM SERIAL NUMBER

LHL 1
LHL 2
LHL 3
LHL 4

AMC 331602 ✓
AMC 302834 ✓
AMC 302835 ✓
AMC 302836 /

4 Claims

ENTERED IN COMPUTER
10/19/2001 RE

United States Department of the Interior
Bureau of Land Management
BUSINESS & SUPPORT SVCS DIV
222 N CENTRAL AVE
PHOENIX, AZ 85004 -2203
Phone: (602) 417-9200

Receipt

No:

367241

Transaction #: 385926

Date of Transaction: 08/28/2001

CUSTOMER: CHEMICAL LINE CO
BOX 985004
FORT WORTH, TX 76185

LINE #	QTY	COMMODITY / SUBJECT / ACTION / PRODUCT	REMARKS	UNIT PRICE	TOTAL
1	1.00	LOCATABLE MINERALS / MINING CLAIMS-NOT NEW-UNADJUD. ONE AUTH NO. ONLY / MINING CLAIM MONEY RECEIVED (455)	MAINT 2002 (49)	- n/a -	\$4,900.00
TOTAL:					\$4,900.00

PAYMENT INFORMATION

1	AMOUNT:	\$4,900.00	POSTMARKED:	08/23/2001
	TYPE:	CHECK	RECEIVED:	08/28/2001
	CHECK NO:	86602		
	NAME:	CHEMICAL LINE COMPANY BOX 985004 FORT WORTH TX 76185		

REMARKS

PHONE: SEE DOC

CASE SERIAL NUMBER INFORMATION

TRNS #	LINE #	CASES
385926	1	AMC327294/\$4900.00

This receipt was generated by the automated BLM Collections and Billings System and is a paper representation of a portion of the official electronic record contained therein.

Receipt #: 167343

Amount Received: 9800.00

Date: 8-11-00 (~~8-2-00~~)

Transaction #: 180402

Lead #: 295242-299902-302812

312579-312676-318802

319667-325951-326721

327294-329405-331174-331602

AMC #	Code	\$\$\$\$\$
295242-295243	482	400.-
299902-299903		200.-
302834-302836		300.-
312579		100.-
312676-312679		400.-
312580-312581		200.-
312582		100.-
318816-318817		200.-
318819-318821		300.-
318829		100.-
318833		100.-
318841-318842		200.-
318844		100.-
318846		100.-
318857		200.-

Total: 9800.00

480----POL-----\$5

481----NOI-----\$5

482----Maint.---\$100

396----Trf.-----\$5

635----Amd.-----\$5

379----Refund

AMC 318818
Closed by decision
6/21/994

Refund \$100.00

AMC #	Code	\$\$\$\$\$
318859	482	100.-
318861		100.-
318872-318876		500.-
318890		100.-
318904		100.-
318915-318920		600.-
318930		100.-
318939-318941		300.-
319694-319704		1100.-
319722-319727		600.-
325951-325956		600.-
326721-326730		1000.-
326732-326743		1200.-
327294		700.-
329405		100.-

331174 100. +
331602 100. +
Entered: 8-25-00 Date

Verified: 10/16/00 Date

Sent to Accounts: 12/5/00 Date

Earned by Accounts: _____ Date



Margaret Flowers
Geology Assistant
August 9, 2000

CERTIFIED MAIL RRR

Arizona Bureau of Land Management
2222 North Central
Phoenix, AZ 85004

**Attention: Records and Title Section
Courtney Davidson**

Re: 2001 Maintenance Fees

Dear Courtney:

In reference to our telephone conversation earlier this week, please find enclosed Chemical Lime Company's check in the amount of \$100.00 to supplement the 2001 Maintenance Fees previously sent. Also enclosed, are copies of all documents previously sent to the California BLM.

Please return the accounting advice confirmation for receipt and a BLM file-stamped copy of the Affidavits of Proof of Labor and/or Evidence of Payment to the undersigned. If further information is needed, please inform the undersigned so that we may comply within the time required by law.

Sincerely,

Margaret Flowers
Geology Assistant

RECEIVED
B.L.M. AZ STATE OFFICE

2000 AUG 11 P 2:52

PHOENIX, ARIZONA

Certified Article Number

P 972 013 081

SENDERS RECORD



Margaret Flowers
Geology Assistant
July 31, 2000

Certified Article Number

CERTIFIEDMAIL RRR

P 972 013 111

SENDER'S RECORD

Arizona Bureau of Land Management
2222 North Central
Phoenix ,AZ 85004

Attention: Records and Title Section

Re: 2001 Maintenance Fees

To Whom it May Concern:

In accordance with the Omnibus Budget Reconciliation Act of August 10, 1993 (Public Law 103-66, 107 Stat. 312), please find enclosed **Affidavits of Proof of Labor and/or Evidence of Payment** for the 2001 assessment year.

The owner of the mining claims is **Chemical Lime Company (Formerly Chemstar Lime Company)** and the current mailing address is **P.O. Box 985004 Fort Worth, Texas 76185-5004**.

Also enclosed is our company check in the amount of \$9700.00 which represents the claim maintenance fee of \$100.00 per claim for the 2001 assessment year.

Please return the accounting advice confirmation for receipt and a BLM file-stamped copy of the affidavit to the undersigned. If further information is needed, please inform the undersigned so that we may comply within the time required by law.

Sincerely,

Margaret Flowers
Geology Assistant

Chemical Lime Company
P.O. Box 985004, Fort Worth, Texas 76185-5004
3700 Hulen Street, Fort Worth, Texas 76107
Phone: (817) 732-8164 (800) 365-6724 Fax: (817) 732-8144

RECEIVED
BUREAU OF
LAND MANAGEMENT
Aug 7 11 58 AM '00
STATE OF ARIZONA
PHOENIX, ARIZONA

AFTER RECORDING RETURN TO:

Margaret Flowers
Chemical Lime Company
P.O. Box 985004
Fort Worth, TX 76185-5004

RECEIVED
BUREAU OF
LAND MANAGEMENT
Aug 7 11 58 AM '00
TARRANT
STATE OFFICE
PROBATE DIVISION

PROOF OF LABOR AND/OR EVIDENCE OF PAYMENT

Maintenance Fee for Assessment Year Beginning September 1, 2001

STATE OF TEXAS)
) SS.
COUNTY OF TARRANT)

TO WHOM IT MAY CONCERN:

This will serve as notice that the owner or claimant of the mining claim(s) listed in Exhibit "A" has paid the claim maintenance fee of \$100.00 for each mining claim or mill site for the assessment year beginning September 1, 2001 and intends to continue to hold such claims as authorized by the General Mining Law of 1872.

Name and Address of Owner:

Chemical Lime Company
(Formerly Chemstar Lime Company)
P.O. Box 985004
Fort Worth, TX 76185-5004


Dated this 4th day of August, 2000



Jim Kelley

Vice President of Mining & Exploration for Chemical Lime Company

Subscribed and sworn to before me
this 4th day of August, 2000



Notary Public

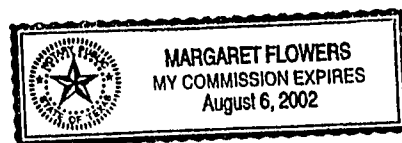


EXHIBIT A

Douglas Lode Claims

Sections 1 & 12, Township 24 South, Range 25 East, and
Section 7, Township 24 South, Range 26 East
Cochise County Arizona

Owner: Chemical Lime Company (Formerly Chemstar Lime Company)
P.O. Box 985004
Fort Worth, Texas 75185-5004

<u>Claim Name:</u>	<u>BLM Serial Number</u>
DOUGLAS LODE 1	AMC 326721\
DOUGLAS LODE 2	AMC 326722\
DOUGLAS LODE 3	AMC 326723\
DOUGLAS LODE 3A	AMC 331174\
DOUGLAS LODE 4	AMC 326724\
DOUGLAS LODE 5	AMC 326725\
DOUGLAS LODE 6	AMC 326726\
DOUGLAS LODE 7	AMC 326727\
DOUGLAS LODE 8	AMC 326728\
DOUGLAS LODE 9	AMC 326729\
DOUGLAS LODE 10	AMC 326730\
DOUGLAS LODE 11	AMC 329405\
DOUGLAS LODE 12	AMC 326732\
DOUGLAS LODE 13	AMC 326733\
DOUGLAS LODE 14	AMC 326734\
DOUGLAS LODE 15	AMC 326735\

16 CLAIMS

OK

ARIZONA
STATE OFFICE
PHOENIX, ARIZONA

AUG 7 11 59 AM '00

RECEIVED
BUREAU OF
LAND MANAGEMENT

16

10/16/00
ENTERED IN COMPUTER

Ja 8.25.00

EXHIBIT A

Douglas Millsite Claims

Sections 1 & 12, Township 24 South, Range 25 East, and
Section 7, Township 24 South, Range 26 East
Cochise County, Arizona

Owner: Chemical Lime Company (Formerly Chemstar Lime Company)
P.O. Box 985004
Fort Worth, Texas 75185-5004

<u>Claim Name:</u>	<u>BLM Serial Number</u>
DOUGLAS MILLSITE 1	AMC 326736
DOUGLAS MILLSITE 2	AMC 326737
DOUGLAS MILLSITE 3	AMC 326738
DOUGLAS MILLSITE 4	AMC 356739
DOUGLAS MILLSITE 5	AMC 326740
DOUGLAS MILLSITE 6	AMC 326741
DOUGLAS MILLSITE 7	AMC 326742
DOUGLAS MILLSITE 8	AMC 326743

8 CLAIMS

STAMPED
PROCESSED
2004

Aug 7 11 59 AM '00

RECEIVED
BUREAU OF
LAND MANAGEMENT

10/16/00
ENTERED IN COMPUTER
Ja 8-25-00

EXHIBIT A

Douglas Plant Placer Claims

Sections 1 & 12, Township 24 South, Range 25 East, and
Section 7, Township 24 South, Range 26 East
Cochise County Arizona

Owner: Chemical Lime Company (Formerly Chemstar Lime Company)
P.O. Box 985004
Fort Worth, Texas 75185-5004

Claim Name:

BLM Serial Number

HOWARD SIDNEY #1
HOWARD SIDNEY #2
HOWARD SIDNEY #3
HOWARD SIDNEY #4
HS #5
HS #6
HS #7
HS #8
ALISON #1
LISA #1
MEREDITH #1
NANCIE #1
SUSAN #1
TRACY #1

AMC 312580
AMC 312581
AMC 299902
AMC 295242
AMC 295242
AMC 295243
AMC 295244
AMC 295245
AMC 312579
AMC 312582
AMC 312676
AMC 312677
AMC 312678
AMC 312679

399903

14 CLAIMS

ok

ENTERED IN COMPUTER

8-25-00

ARIZONA
STATE OFFICE
PHOENIX, ARIZONA

AUG 7 11 59 AM '00

RECEIVED
BUREAU OF
LAND MANAGEMENT

An incorrect serial number(s) was used when your Maintenance Fee Payment Waiver Certification was filed. The correct numbers are as noted on this copy. Please use the correct serial number(s) on all future correspondence to insure that the correct mining claims are updated on the official records. Thank you.

EXHIBIT A

Lime Hill Lode Claims

Section 1, Township 24, South, Range 25 East
Cochise County, Arizona

Owner: Chemical Lime Company (Formerly Chemstar Lime Company)
P.O. Box 985004
Fort Worth, Texas 75185-5004

Claim Name:

BLM Serial Number

LHL 1
LHL 2
LHL 3
LHL 4

AMC 331602
AMC 302834
AMC 302835
AMC 302836

4 CLAIMS *ok*

RECEIVED
BUREAU OF
LAND MANAGEMENT
AUG 7 11 59 AM '00
STATE OF ARIZONA
PROFESSOR

2011/6/100
ENTERED IN COMPUTER
So 8-85-10

EXHIBIT A

Douglas Placer Claims

Sections 1 & 12, Township 24 South, Range 25 East
Cochise County Arizona

Owner: Chemical Lime Company (Formerly Chemstar Lime Company)
P.O. Box 985004
Fort Worth, Texas 75185-5004

<u>Claim Name:</u>	<u>BLM Serial Number</u>
HOWARD SIDNEY #1	AMC 325955*
HOWARD SIDNEY #2	AMC 325956*
SUSAN 2	AMC 325951*
SUSAN 3	AMC 325952*
SUSAN 4	AMC 325953*
SUSAN 5	AMC 325954*

6 CLAIMS

RECEIVED
BUREAU OF
LAND MANAGEMENT
Aug 7 11 59 AM '00
WILSON
STATE OF ARIZONA
PHOENIX

10/16/00
ENTERED IN COMPUTER
8.25.00

EXHIBIT A

Stardust Project

Sections 10-15, 23 & 24, Township 3 South, Range 15 East,
G. & S.R.M. Section 7, Township 24 South, Range 26 East
Gila County, Arizona

Owner: Chemical Lime Company (Formerly Chemstar Lime Company)
P.O. Box 985004
Fort Worth, Texas 75185-5004

Claim Name:

BLM Serial Number

SDL 15
SDL 16
Amc 318818 SDL 17 *CLOSED*
SDL 18
SDL 19
SDL 20
SDL 28
SDL 32
SDL 40
SDL 41
SDL 43
SDL 45
SDL 56
SDL 58
SDL 60
SDL 71
SDL 72
SDL 73
SDL 74
SDL 75
SDL 89
SDL 103
SDL 114
SDL 115
SDL 116
SDL 117
SDL 118
SDL 119
SDL 129
SDL 138
SDL 139
SDL 140
32

AMC 31 318816
AMC 31 318817
AMC 31 318818
AMC 31 318819
AMC 31 318820
AMC 31 318821
AMC 31 318822
AMC 31 318823
AMC 31 318824
AMC 31 318825
AMC 31 318826
AMC 31 318827
AMC 31 318828
AMC 31 318829
AMC 31 318830
AMC 31 318831
AMC 31 318832
AMC 31 318833
AMC 31 318834
AMC 31 318835
AMC 31 318836
AMC 31 318837
AMC 31 318838
AMC 31 318839
AMC 31 318840
AMC 31 318841
AMC 31 318842
AMC 31 318843
AMC 31 318844
AMC 31 318845
AMC 31 318846
AMC 31 318847
AMC 31 318848
AMC 31 318849
AMC 31 318850
AMC 31 318851
AMC 31 318852
AMC 31 318853
AMC 31 318854
AMC 31 318855
AMC 31 318856
AMC 31 318857
AMC 31 318858
AMC 31 318859
AMC 31 318860
AMC 31 318861
AMC 31 318862
AMC 31 318863
AMC 31 318864
AMC 31 318865
AMC 31 318866
AMC 31 318867
AMC 31 318868
AMC 31 318869
AMC 31 318870
AMC 31 318871
AMC 31 318872
AMC 31 318873
AMC 31 318874
AMC 31 318875
AMC 31 318876
AMC 31 318877
AMC 31 318878
AMC 31 318879
AMC 31 318880
AMC 31 318881
AMC 31 318882
AMC 31 318883
AMC 31 318884
AMC 31 318885
AMC 31 318886
AMC 31 318887
AMC 31 318888
AMC 31 318889
AMC 31 318890
AMC 31 318891
AMC 31 318892
AMC 31 318893
AMC 31 318894
AMC 31 318895
AMC 31 318896
AMC 31 318897
AMC 31 318898
AMC 31 318899
AMC 31 318900
AMC 31 318901
AMC 31 318902
AMC 31 318903
AMC 31 318904
AMC 31 318905
AMC 31 318906
AMC 31 318907
AMC 31 318908
AMC 31 318909
AMC 31 318910
AMC 31 318911
AMC 31 318912
AMC 31 318913
AMC 31 318914
AMC 31 318915
AMC 31 318916
AMC 31 318917
AMC 31 318918
AMC 31 318919
AMC 31 318920
AMC 31 318921
AMC 31 318922
AMC 31 318923
AMC 31 318924
AMC 31 318925
AMC 31 318926
AMC 31 318927
AMC 31 318928
AMC 31 318929
AMC 31 318930
AMC 31 318931
AMC 31 318932
AMC 31 318933
AMC 31 318934
AMC 31 318935
AMC 31 318936
AMC 31 318937
AMC 31 318938
AMC 31 318939
AMC 31 318940
AMC 31 318941
AMC 31 318942
AMC 31 318943
AMC 31 318944
AMC 31 318945
AMC 31 318946
AMC 31 318947
AMC 31 318948
AMC 31 318949
AMC 31 318950
AMC 31 318951
AMC 31 318952
AMC 31 318953
AMC 31 318954
AMC 31 318955
AMC 31 318956
AMC 31 318957
AMC 31 318958
AMC 31 318959
AMC 31 318960
AMC 31 318961
AMC 31 318962
AMC 31 318963
AMC 31 318964
AMC 31 318965
AMC 31 318966
AMC 31 318967
AMC 31 318968
AMC 31 318969
AMC 31 318970
AMC 31 318971
AMC 31 318972
AMC 31 318973
AMC 31 318974
AMC 31 318975
AMC 31 318976
AMC 31 318977
AMC 31 318978
AMC 31 318979
AMC 31 318980
AMC 31 318981
AMC 31 318982
AMC 31 318983
AMC 31 318984
AMC 31 318985
AMC 31 318986
AMC 31 318987
AMC 31 318988
AMC 31 318989
AMC 31 318990
AMC 31 318991
AMC 31 318992
AMC 31 318993
AMC 31 318994
AMC 31 318995
AMC 31 318996
AMC 31 318997
AMC 31 318998
AMC 31 318999
AMC 31 319000

RECEIVED
BUREAU OF
LAND MANAGEMENT
Aug 7 11 59 AM '00

31 CLAIMS

10/11/00
Copy with
Serial # sent to
Claiming
10/11

10/16/00
ENTERED IN COMPUTER
for 8-25-00

EXHIBIT A

Stardust Project

Sections 10-15, 23 & 24, Township 3 South, Range 15 East
G. & S.R.M. Section 7, Township 24 South, Range 26 East
Gila County, Arizona

*Case
closed*

Owner: Chemical Lime Company (Formerly Chemstar Lime Company)
P.O. Box 985004
Fort Worth, Texas 75185-5004

Claim Name:

BLM Serial Number

SDL 15	AMC 31
SDL 16	AMC 31
<i>Amc 318818</i> SDL 17 <i>CLOSED Decision 6/2/94</i>	AMC 31
SDL 18	AMC 31
SDL 19	AMC 31
SDL 20	AMC 31
SDL 28	AMC 31
SDL 32	AMC 31
SDL 40	AMC 31
SDL 41	AMC 31
SDL 43	AMC 31
SDL 45	AMC 31
SDL 56	AMC 31
SDL 58	AMC 31
SDL 60	AMC 31
SDL 71	AMC 31
SDL 72	AMC 31
SDL 73	AMC 31
SDL 74	AMC 31
SDL 75	AMC 31
SDL 89	AMC 31
SDL 103	AMC 31
SDL 114	AMC 31
SDL 115	AMC 31
SDL 116	AMC 31
SDL 117	AMC 31
SDL 118	AMC 31
SDL 119	AMC 31
SDL 129	AMC 31
SDL 138	AMC 31
SDL 139	AMC 31
SDL 140	AMC 31

31

31 CLAIMS

RECEIVED
BUREAU OF
LAND MANAGEMENT
ST. LOUIS OFFICE
AUG 7 11 59 AM '00

*duplicate
page*

ENTERED IN COMPUTER
for 8-25-00

EXHIBIT A

Cemetary Millsite Claims

Sections 1 & 12, Township 24 South, Range 26 East
Cochise County, Arizona

Owner: Chemical Lime Company (Formerly Chemstar Lime Company)
P.O. Box 985004
Fort Worth, Texas 75185-5004

Claim Name:

BLM Serial Number

CEMETARY

AMC 327294

1 CLAIM

RECEIVED
BUREAU OF
LAND MANAGEMENT
Aug 7 11 52 AM '00
STATE OFFICE
PHOENIX, ARIZONA

(1)

10/16/00
ENTERED IN COMPUTER
8.25.00

EXHIBIT A

Pedregosa Mountain's Claims

Sections 18, 19 & 30, Township 21 South, Range 30 East
Cochise County, Arizona

Owner: Chemical Lime Company (Formerly Chemstar Lime Company)
P.O. Box 985004
Fort Worth, Texas 75185-5004

<u>Claim Name:</u>	<u>BLM Serial Number</u>
PML 28	AMC 319694\
PML 29	AMC 319695\
PML 30	AMC 319696\
PML 31	AMC 319697\
PML 32	AMC 319698\
PML 33	AMC 319699\
PML 34	AMC 319700\
PML 35	AMC 319701\
PML 36	AMC 319702\
PML 37	AMC 319703\
PML 38	AMC 319704\
PML 56	AMC 319722\
PML 57	AMC 319723\
PML 58	AMC 319724\
PML 59	AMC 319725\
PML 60	AMC 319726\
PML 61	AMC 319727\

17

17 CLAIMS

RECEIVED
BUREAU OF
LAND MANAGEMENT
Aug 7 11 59 AM '00

10/16/00
ENTERED IN COMPUTER
8-25-00

United States Department of the Interior
Bureau of Land Management
BUSINESS & SUPPORT SVCS DIV
222 N CENTRAL AVE
PHOENIX, AZ 85004 -2203
Phone: (602) 417-9200

Receipt	
No:	167343

Transaction #: 180402					
Date of Transaction: 08/11/2000					
CUSTOMER:		CHEMICAL LIME CO BOX 985004 FORT WORTH, TX 76185			
LINE #	QTY	COMMODITY / SUBJECT / ACTION / PRODUCT	REMARKS	UNIT PRICE	TOTAL
1	1	LOCATABLE MINERALS / MINING CLAIMS-ACCOUNTS/UNADJUDICATED / MINING CLAIM MONEY RECEIVED (455)	MAINT 2001 (98)	- n/a -	\$9,800.00
TOTAL:					\$9,800.00

PAYMENT INFORMATION					
1	AMOUNT:	\$9,700.00	POSTMARKED:	08/04/2000	
	TYPE:	CHECK	RECEIVED:	08/07/2000	
	CHECK NO:	42279			
	NAME:	CHEMICAL LIME COMPANY BOX 985004 FORT WORTH TX 76185			
2	AMOUNT:	\$100.00	POSTMARKED:	N/A	
	TYPE:	CHECK	RECEIVED:	08/11/2000	
	CHECK NO:	42490			
	NAME:	CHEMICAL LIME COMPANY BOX 985004 FORT WORTH TX 76185			

REMARKS

CASE SERIAL NUMBER INFORMATION		
TRNS #	LINE #	CASES
180402	1	AMC319694

This receipt was generated by the automated BLM Collections and Billings System and is a paper representation of a portion of the official electronic record contained therein.

RUN TIME:12:31
GEO STATE:

UNITED STATES DEPARTMENT OF INTERIOR
BUREAU OF LAND MANAGEMENT

PAGE: 1
RUN DATE: 08/23/00

CLAIM NAME/NUMBER INDEX

ACTIVE CLAIMS

County: GILA

<u>Claim Name/Number</u>	<u>Serial</u> <u>No.</u>	<u>Claimant(s)</u>	<u>---</u> <u>ME</u> <u>R</u>	<u>LEGAL</u> <u>TWN</u>	<u>DESC</u> <u>RANGE</u>	<u>---</u> <u>SEC</u>	<u>---</u> <u>Subdv</u>	<u>Location</u> <u>Date</u>	<u>Case</u> <u>Closed</u>
SDL 103	AMC318904	CHEMICAL LIME CO	14	0030S	0150E	013	NW	12/28/1991	
						014	NE	12/28/1991	
SDL 114	AMC318915	CHEMICAL LIME CO	14	0030S	0150E	012	SW SE	12/29/1991	
SDL 115	AMC318916	CHEMICAL LIME CO	14	0030S	0150E	012	SW SE	12/29/1991	
SDL 116	AMC318917	CHEMICAL LIME CO	14	0030S	0150E	013	NE NW	12/29/1991	
SDL 117	AMC318918	CHEMICAL LIME CO	14	0030S	0150E	013	NE NW	12/29/1991	
SDL 118	AMC318919	CHEMICAL LIME CO	14	0030S	0150E	013	NE NW	12/29/1991	
SDL 119	AMC318920	CHEMICAL LIME CO	14	0030S	0150E	013	NE NW	12/29/1991	
SDL 129	AMC318930	CHEMICAL LIME CO	14	0030S	0150E	013	NE	12/29/1991	
SDL 138	AMC318939	CHEMICAL LIME CO	14	0030S	0150E	013	NE	12/30/1991	
					0160E	018	NW	12/30/1991	
SDL 139	AMC318940	CHEMICAL LIME CO	14	0030S	0150E	013	NE	12/30/1991	
					0160E	018	NW	12/30/1991	
SDL 140	AMC318941	CHEMICAL LIME CO	14	0030S	0150E	013	NE	12/30/1991	
					0160E	018	NW SW	12/30/1991	
SDL 15	AMC318816	CHEMICAL LIME CO	14	0030S	0150E	010	SW SE	12/16/1991	
SDL 16	AMC318817	CHEMICAL LIME CO	14	0030S	0150E	010	SW SE	12/16/1991	
SDL 18	AMC318819	CHEMICAL LIME CO	14	0030S	0150E	015	NE NW	12/16/1991	
SDL 19	AMC318820	CHEMICAL LIME CO	14	0030S	0150E	015	NE NW	12/16/1991	
SDL 20	AMC318821	CHEMICAL LIME CO	14	0030S	0150E	015	NE NW	12/16/1991	
SDL 28	AMC318829	CHEMICAL LIME CO	14	0030S	0150E	010	SE	12/17/1991	
SDL 32	AMC318833	CHEMICAL LIME CO	14	0030S	0150E	015	NE	12/17/1991	
SDL 40	AMC318841	CHEMICAL LIME CO	14	0030S	0150E	010	SE	12/17/1991	
						011	SW	12/17/1991	
SDL 41	AMC318842	CHEMICAL LIME CO	14	0030S	0150E	010	SE	12/17/1991	
						011	SW	12/17/1991	
SDL 43	AMC318844	CHEMICAL LIME CO	14	0030S	0150E	010	SE	12/17/1991	

* DISCLOSURE * ALL INFORMATION RECEIVED IN THIS OFFICE MAY NOT YET BE LISTED ON THIS REPORT. NAMES AND ADDRESSES ARE ENTERED AS THEY APPEAR ON THE LOCATION NOTICE OR ARE ABBREVIATED TO FIT LIMITED SPACE; THEREFORE THEY MAY NOT APPEAR IN THE EXPECTED SEQUENCE. A BLANK LATEST ASSESSMENT YEAR IN THIS REPORT DOES NOT CONSTITUTE AN ABANDONED CLAIM.

RUN TIME:12:31
GEO STATE:

UNITED STATES DEPARTMENT OF INTERIOR
BUREAU OF LAND MANAGEMENT

PAGE: 2
RUN DATE: 08/23/00

CLAIM NAME/NUMBER INDEX

ACTIVE CLAIMS

<u>Claim Name/Number</u>	<u>Serial</u> <u>No.</u>	<u>Claimant(s)</u>	<u>---</u> <u>ME</u> <u>R</u>	<u>LEGAL</u> <u>TWN</u>	<u>DESC</u> <u>RANGE</u>	<u>---</u> <u>SEC</u>	<u>---</u> <u>Subdv</u>	<u>Location</u> <u>Date</u>	<u>Case</u> <u>Closed</u>
SDL 45	AMC318846	CHEMICAL LIME CO	14	0030S	0150E	011	SW	12/17/1991	
						014	NW	12/17/1991	
						015	NE	12/17/1991	
SDL 56	AMC318857	CHEMICAL LIME CO	14	0030S	0150E	011	SW	12/18/1991	
SDL 58	AMC318859	CHEMICAL LIME CO	14	0030S	0150E	011	SW	12/18/1991	
SDL 60	AMC318861	CHEMICAL LIME CO	14	0030S	0150E	014	NW	12/18/1991	
SDL 71	AMC318872	CHEMICAL LIME CO	14	0030S	0150E	011	SW SE	12/18/1991	
SDL 72	AMC318873	CHEMICAL LIME CO	14	0030S	0150E	011	SW SE	12/18/1991	
SDL 73	AMC318874	CHEMICAL LIME CO	14	0030S	0150E	011	SW SE	12/18/1991	
SDL 74	AMC318875	CHEMICAL LIME CO	14	0030S	0150E	014	NE NW	12/18/1991	
SDL 75	AMC318876	CHEMICAL LIME CO	14	0030S	0150E	014	NE NW	12/18/1991	
SDL 89	AMC318890	CHEMICAL LIME CO	14	0030S	0150E	014	NE	12/28/1991	

* DISCLOSURE * ALL INFORMATION RECEIVED IN THIS OFFICE MAY NOT YET BE LISTED ON THIS REPORT. NAMES AND ADDRESSES ARE ENTERED AS THEY APPEAR ON THE LOCATION NOTICE OR ARE ABBREVIATED TO FIT LIMITED SPACE; THEREFORE THEY MAY NOT APPEAR IN THE EXPECTED SEQUENCE. A BLANK LATEST ASSESSMENT YEAR IN THIS REPORT DOES NOT CONSTITUTE AN ABANDONED CLAIM.

RUN TIME:12:46
GEO STATE:

UNITED STATES DEPARTMENT OF INTERIOR
BUREAU OF LAND MANAGEMENT

PAGE: 4
RUN DATE: 08/23/00

CLAIM NAME/NUMBER INDEX

ACTIVE,CLOSED CLAIMS

<u>Claim Name/Number</u>	<u>Serial</u> <u>No.</u>	<u>Claimant(s)</u>	<u>---</u> <u>ME</u> <u>R</u>	<u>LEGAL</u> <u>TWN</u>	<u>DESC</u> <u>RANGE</u>	<u>---</u> <u>SEC</u>	<u>---</u> <u>Subdv</u>	<u>Location</u> <u>Date</u>	<u>Case</u> <u>Closed</u>
SDL 152	AMC318953	CHEMSTAR LIME CO	14	0030S	0160E	018	SW	12/30/1991	08/31/1993
SDL 153	AMC318954	CHEMSTAR LIME CO	14	0030S	0160E	018	SW	12/30/1991	08/31/1993
						019	NW	12/30/1991	08/31/1993
SDL 16	AMC318817	CHEMICAL LIME CO	14	0030S	0150E	010	SW SE	12/16/1991	
SDL 17	AMC318818	CHEMSTAR LIME CO	14	0030S	0150E	010	SW SE	12/16/1991	08/31/1993
SDL 18	AMC318819	CHEMICAL LIME CO	14	0030S	0150E	015	NE NW	12/16/1991	
SDL 19	AMC318820	CHEMICAL LIME CO	14	0030S	0150E	015	NE NW	12/16/1991	
SDL 2	AMC318803	CHEMSTAR LIME CO	14	0030S	0150E	010	SW	12/16/1991	08/31/1993
SDL 20	AMC318821	CHEMICAL LIME CO	14	0030S	0150E	015	NE NW	12/16/1991	
SDL 21	AMC318822	CHEMSTAR LIME CO	14	0030S	0150E	015	NE NW	12/16/1991	08/31/1993
SDL 22	AMC318823	CHEMSTAR LIME CO	14	0030S	0150E	015	NE NW SW SE	12/16/1991	08/31/1993
SDL 23	AMC318824	CHEMSTAR LIME CO	14	0030S	0150E	015	SW SE	12/16/1991	08/31/1993
SDL 24	AMC318825	CHEMSTAR LIME CO	14	0030S	0150E	015	SW SE	12/16/1991	08/31/1993
SDL 25	AMC318826	CHEMSTAR LIME CO	14	0030S	0150E	015	SW SE	12/16/1991	08/31/1993
SDL 26	AMC318827	CHEMSTAR LIME CO	14	0030S	0150E	015	SW SE	12/16/1991	08/31/1993
SDL 27	AMC318828	CHEMSTAR LIME CO	14	0030S	0150E	010	SE	12/17/1991	08/31/1993
SDL 28	AMC318829	CHEMICAL LIME CO	14	0030S	0150E	010	SE	12/17/1991	
SDL 29	AMC318830	CHEMSTAR LIME CO	14	0030S	0150E	010	SE	12/17/1991	08/31/1993
SDL 3	AMC318804	CHEMSTAR LIME CO	14	0030S	0150E	010	SW	12/16/1991	08/31/1993
SDL 30	AMC318831	CHEMSTAR LIME CO	14	0030S	0150E	010	SE	12/17/1991	08/31/1993
SDL 31	AMC318832	CHEMSTAR LIME CO	14	0030S	0150E	015	NE	12/17/1991	08/31/1993
SDL 32	AMC318833	CHEMICAL LIME CO	14	0030S	0150E	015	NE	12/17/1991	
SDL 33	AMC318834	CHEMSTAR LIME CO	14	0030S	0150E	015	NE	12/17/1991	08/31/1993
SDL 34	AMC318835	CHEMSTAR LIME CO	14	0030S	0150E	015	NE	12/17/1991	08/31/1993
SDL 35	AMC318836	CHEMSTAR LIME CO	14	0030S	0150E	015	NE SE	12/17/1991	08/31/1993
SDL 36	AMC318837	CHEMSTAR LIME CO	14	0030S	0150E	015	SE	12/17/1991	08/31/1993
SDL 37	AMC318838	CHEMSTAR LIME CO	14	0030S	0150E	015	SE	12/17/1991	08/31/1993
SDL 38	AMC318839	CHEMSTAR LIME CO	14	0030S	0150E	015	SE	12/17/1991	08/31/1993
SDL 39	AMC318840	CHEMSTAR LIME CO	14	0030S	0150E	015	SE	12/17/1991	08/31/1993

* DISCLOSURE * ALL INFORMATION RECEIVED IN THIS OFFICE MAY NOT YET BE LISTED ON THIS REPORT. NAMES AND ADDRESSES ARE ENTERED AS THEY APPEAR ON THE LOCATION NOTICE OR ARE ABBREVIATED TO FIT LIMITED SPACE; THEREFORE THEY MAY NOT APPEAR IN THE EXPECTED SEQUENCE. A BLANK LATEST ASSESSMENT YEAR IN THIS REPORT DOES NOT CONSTITUTE AN ABANDONED CLAIM.

RUN TIME:11:21
GEO STATE:

UNITED STATES DEPARTMENT OF INTERIOR
BUREAU OF LAND MANAGEMENT

PAGE: 1
RUN DATE: 08/24/00

CLAIM NAME/NUMBER INDEX

ACTIVE,CLOSED CLAIMS

County: COCHISE

<u>Claim Name/Number</u>	<u>Serial</u> <u>No.</u>	<u>Claimant(s)</u>	<u>---</u> <u>ME</u> <u>R</u>	<u>LEGAL</u> <u>TWN</u>	<u>DESC</u> <u>RANGE</u>	<u>---</u> <u>SEC</u>	<u>---</u> <u>Subdv</u>	<u>Location</u> <u>Date</u>	<u>Case</u> <u>Closed</u>
HOWARD SIDNEY #1	AMC278754	CAN-AM CORP	14	0240S	0250E	012	NE	01/04/1988	04/28/1992
	AMC6067	CAN-AM CORP	14	0240S	0250E	012	NE	11/06/1969	01/01/1988
HOWARD SIDNEY #2	AMC278755	CAN-AM CORP	14	0240S	0250E	012	NE	01/04/1988	04/28/1992
	AMC6068	CAN-AM CORP	14	0240S	0250E	012	NE	11/06/1969	01/01/1988
HOWARD SIDNEY #3	AMC299902	CHEMICAL LIME CO	14	0240S	0250E	001	SE	10/24/1989	
HOWARD SIDNEY #4	AMC299903	CHEMICAL LIME CO	14	0240S	0250E	001	SE	10/24/1989	

* DISCLOSURE * ALL INFORMATION RECEIVED IN THIS OFFICE MAY NOT YET BE LISTED ON THIS REPORT. NAMES AND ADDRESSES ARE ENTERED AS THEY APPEAR ON THE LOCATION NOTICE OR ARE ABBREVIATED TO FIT LIMITED SPACE; THEREFORE THEY MAY NOT APPEAR IN THE EXPECTED SEQUENCE. A BLANK LATEST ASSESSMENT YEAR IN THIS REPORT DOES NOT CONSTITUTE AN ABANDONED CLAIM.



July 29, 1999

SENT CERTIFIED: RETURN RECEIPT REQUESTED

Arizona Bureau of Land Management
2222 North Central
Phoenix, AZ 85004

Attention: Records and Title Section

Re: 2000 Maintenance Fees

To Whom it May Concern:

In accordance with the Omnibus Budget Reconciliation Act of August 10, 1993 (Public Law 103-66, 107 Stat. 312), please find enclosed **Affidavits of Proof of Labor and/or Evidence of Payment** for the 2000 assessment year.

The owner of the mining claims is **Chemical Lime Company (Formerly Chemstar Lime Company)** and the current mailing address is **P.O. Box 985004 Fort Worth, Texas 76185-5004**.

Also enclosed is our company check in the amount of \$9700.00 which represents the claim maintenance fee of \$100.00 per claim for the 2000 assessment year.

Please return the accounting advice confirmation for receipt and a BLM file-stamped copy of the affidavit to the undersigned. If further information is needed, please inform the undersigned so that we may comply within the time required by law.

Sincerely,

Margaret Flowers
Geology Assistant

ENTERED INTO COMPUTER
8/19/99
ERS PC

Chemical Lime Company
P.O. Box 985004, Fort Worth, Texas 76185-5004
3700 Hulen Street, Fort Worth, Texas 76107
Phone: (817) 732-8164 (800) 365-6724 Fax: (817) 732-8144

Aug 18 10 50 AM '99

AMC318802
319667
327294
326721
331174
329405
312579
299902
295242
312676
302812
331602

AFTER RECORDING RETURN TO:

Margaret Flowers
Chemical Lime Company
P.O. Box 985004
Fort Worth, TX 76185-5004

Aug 16 10 54 AM '99

PROOF OF LABOR AND/OR EVIDENCE OF PAYMENT

Maintenance Fee for Assessment Year Beginning September 1, 2000

STATE OF TEXAS)
) SS.
COUNTY OF TARRANT)

TO WHOM IT MAY CONCERN:

This will serve as notice that the owner or claimant of the mining claim(s) listed in Exhibit "A" has paid the claim maintenance fee of \$100.00 for each mining claim or mill site for the assessment year beginning September 1, 1999 and intends to continue to hold such claims as authorized by the General Mining Law of 1872.

Name and Address of Owner:

Chemical Lime Company
(Formerly Chemstar Lime Company)
P.O. Box 985004
Fort Worth, TX 76185-5004

Dated this 10th day of Aug, 1999

Margaret Flowers
Margaret Flowers
Geology Assistant for Chemical Lime Company

Subscribed and sworn to before me
this 10 day of August, 1999

Debra L. Dunn
Notary Public

EXHIBIT A

Stardust Project

Sections 10-15, 23 & 24, Township 3 South, Range 15 East, G. & S.R.M.

Sections 18 & 19, Township 3 South, Range 16 East, G. & S.R.M.

Gila County, Arizona

Owner: Chemical Lime Company (Formerly Chemstar Lime Company)
P.O. Box 985004
Fort Worth, Texas 75185-5004

Claim Name

BLM Serial Number

SDL 15	AMC 318816
SDL 16	AMC 318817
SDL 18	AMC 318819
SDL 19	AMC 318820
SDL 20	AMC 318821
SDL 28	AMC 318829
SDL 32	AMC 318833
SDL 40	AMC 318841
SDL 41	AMC 318842
SDL 43	AMC 318844
SDL 45	AMC 318846
SDL 56	AMC 318857
SDL 58	AMC 318859
SDL 60	AMC 318861
SDL 71	AMC 318872
SDL 72	AMC 318873
SDL 73	AMC 318874
SDL 74	AMC 318875
SDL 75	AMC 318876
SDL 89	AMC 318890
SDL 103	AMC 318904
SDL 114	AMC 318915
SDL 115	AMC 318916
SDL 116	AMC 318917
SDL 117	AMC 318918
SDL 118	AMC 318919
SDL 119	AMC 318920
SDL 129	AMC 318930
SDL 138	AMC 318939
SDL 139	AMC 318940
SDL 140	AMC 318941

31 CLAIMS

ENTERED INTO COMPUTER

8/28/99 JC

FILED
SEP 1 1999
FBI - PHOENIX

31 - 002

EXHIBIT A

Pedregosa Mountain
Section 18, 19 & 30, Township 21 South, Range 30 East
Cochise County, Arizona

Owner: Chemical Lime Company (Formerly Chemstar Lime Company)
P.O. Box 985004
Fort Worth, Texas 75185-5004

<u>Claim Name</u>	<u>BLM Serial Number</u>
PML 28	AMC 319694
PML 29	AMC 319695
PML 30	AMC 319696
PML 31	AMC 319697
PML 32	AMC 319698
PML 33	AMC 319699
PML 34	AMC 319700
PML 35	AMC 319701
PML 36	AMC 319702
PML 37	AMC 319703
PML 38	AMC 319704
PML 56	AMC 319722
PML 57	AMC 319723
PML 58	AMC 319724
PML 59	AMC 319725
PML 60	AMC 319726
PML 61	AMC 319727

17 CLAIMS

ENTERED INTO COMPUTER

8/19/99 ERS

jc

Aug 19 10 26 AM '99

EXHIBIT A

Cemetary Millsite Claim
Section 6, Township 24 South, Range 26 East
Cochise County, Arizona

Owner: Chemical Lime Company (Formerly Chemstar Lime Company)
P.O. Box 985004
Fort Worth, Texas 75185-5004

Claim Name

BLM Serial Number

CEMETARY

AMC 327294

1 CLAIM

ENTERED INTO COMPUTER

8/19/99 JLS

JC

File 15 0 00 00 00
08/19/99

4

EXHIBIT A

Douglas Millsite Claims

Sections 12, Township 24 South, Range 25 East, and
Section 7, Township 24 South, Range 26 East
Cochise County, Arizona

Owner: Chemical Lime Company (Formerly Chemstar Lime Company)
P.O. Box 985004
Fort Worth, Texas 75185-5004

Claim Name

BLM Serial Number

DOUGLAS MILLSITE 1	AMC 326736
DOUGLAS MILLSITE 2	AMC 326737
DOUGLAS MILLSITE 3	AMC 326738
DOUGLAS MILLSITE 4	AMC 326739
DOUGLAS MILLSITE 5	AMC 326740
DOUGLAS MILLSITE 6	AMC 326741
DOUGLAS MILLSITE 7	AMC 326742
DOUGLAS MILLSITE 8	AMC 326743

8 CLAIMS

ENTERED INTO COMPUTER

8/19/99 JC
ERS

FILED
AUG 16 3 54 PM '99
FBI - TULSA

X

EXHIBIT A

Douglas Lode Claims

Sections 1 & 12, Township 24 South, Range 25 East, and
Section 7, Township 24 South, Range 26 East
Cochise County, Arizona

Owner: Chemical Lime Company (Formerly Chemstar Lime Company)
P.O. Box 985004
Fort Worth, Texas 75185-5004

<u>Claim Name</u>	<u>BLM Serial Number</u>
DOUGLAS LODE 1	AMC 326721
DOUGLAS LODE 2	AMC 326722
DOUGLAS LODE 3	AMC 326723
DOUGLAS LODE 3A	AMC 331174
DOUGLAS LODE 4	AMC 326724
DOUGLAS LODE 5	AMC 326725
DOUGLAS LODE 6	AMC 326726
DOUGLAS LODE 7	AMC 326727
DOUGLAS LODE 8	AMC 326728
DOUGLAS LODE 9	AMC 326729
DOUGLAS LODE 10	AMC 326730
DOUGLAS LODE 11	AMC 329405
DOUGLAS LODE 12	AMC 326732
DOUGLAS LODE 13	AMC 326733
DOUGLAS LODE 14	AMC 326734
DOUGLAS LODE 15	AMC 326735

16 CLAIMS

ENTERED INTO COMPUTER

8/19/99 EKS

Aug 18 10 50 AM '99

✓

EXHIBIT A

Douglas Placer Claims
Sections 1 & 12, Township 24 South, Range 25 East
Cochise County, Arizona

Owner: Chemical Lime Company (Formerly Chemstar Lime Company)
P.O. Box 985004
Fort Worth, Texas 75185-5004

<u>Claim Name</u>	<u>BLM Serial Number</u>
HOWARD SIDNEY #9	AMC 325955
HOWARD SIDNEY #10	AMC 325956
SUSAN 2	AMC 325951
SUSAN 3	AMC 325952
SUSAN 4	AMC 325953
SUSAN 5	AMC 325954

6 CLAIMS

ENTERED INTO COMPUTER

8/19/99 gfs/jc

EXHIBIT A

Douglas Plant Placer Claims

Sections 1 & 12, Township 24 South, Range 25 East, and
Section 7, Township 24 South, Range 26 East
Cochise County, Arizona

Owner: Chemical Lime Company (Formerly Chemstar Lime Company)
P.O. Box 985004
Fort Worth, Texas 75185-5004

<u>Claim Name</u>	<u>BLM Serial Number</u>
HOWARD SIDNEY #1	AMC 312580
HOWARD SIDNEY #2	AMC 312581
HOWARD SIDNEY #3	AMC 299902
HOWARD SIDNEY #4	AMC 299903
HS #5	AMC 295242
HS #6	AMC 295243
HS #7	AMC 295244
HS#8	AMC 295245
ALISON #1	AMC 312579
LISA #1	AMC 312582
MEREDITH #1	AMC 312676
NANCIE #1	AMC 312677
SUSAN #1	AMC 312678
TRACY #1	AMC 312679

14

14 CLAIMS

ENTERED INTO COMPUTER

ERS 8/19/99

Aug 19 1999

14

EXHIBIT A

Lime Hill Lode Claims
Section 1, Township 24 South, Range 25 East
Cochise County, Arizona

Owner: Chemical Lime Company (Formerly Chemstar Lime Company)
P.O. Box 985004
Fort Worth, Texas 75185-5004


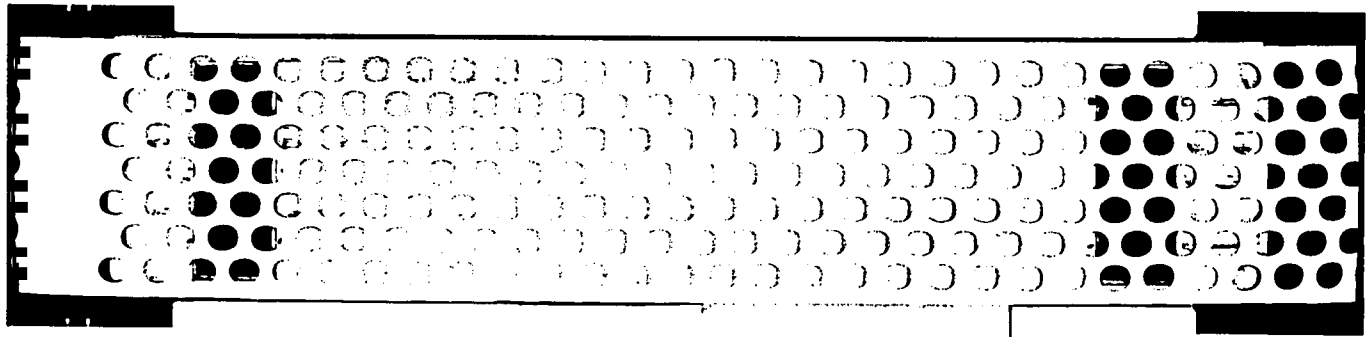
<u>Claim Name</u>	<u>BLM Serial Number</u>
LHL 1	AMC 331602
LHL 2	AMC 302834
LHL 3	AMC 302835
LHL 4	AMC 302836

400

4 CLAIMS

ENTERED INTO COMPUTER
8/19/99 ELS
JC

INVOICE	DESCRIPTION	DATE	P.O. NO.	GROSS AMT.	DISCOUNT	NET AMOUNT
73099E		07/30/99		9700.00	0.00	9700.00
TOTALS				9700.00	0.00	9700.00



UNITED STATES
DEPARTMENT OF THE INTERIOR
BUREAU OF LAND MANAGEMENT

RECEIPT AND ACCOUNTING ADVICE

CD/AZ NO. 2296607
08/17/99

CLAIM MAINTENANCE FEE 2000

2 9 13

9,700.00

Subject:

Applicant:

CHEMICAL LIME CO
PO BOX 985004
FORT WORTH TX 96185-5004

CK 37332

Remitter:

Assignor:

LEASE MANAGEMENT DATA ☐ NEW ☐ UPDATE ☐ PAYMENT

ORIGINAL SERIAL NO.	ASG.	TYPE	ST.	CTY.	FUND SYMBOL	ACRES/UNITS	RATE
AMC 310816 ET AL	(97)						

AMOUNT	ANV. DATE	EXP. DATE	BILL CYC.	S/C	DISTRICT	NEXT BILL	MISC. DATA	U of M	ACTUAL UNITS

ASSIGNMENT SERIAL NO.	ASG.	TYPE	ST.	CTY.	FUND SYMBOL	ACRES/UNITS	RATE

AMOUNT	ANV. DATE	EXP. DATE	BILL CYC.	S/C	DISTRICT	NEXT BILL	MISC. DATA	U of M	ACTUAL UNITS

APPLY REMITTANCE			
ACTION	FUND SYMBOL	CTY.	AMOUNT
FILING FEE			
RENTAL			
UNEARNED			
REFUND			
TOTAL			
AMOUNT DUE			

Remarks:

BY:

DATE:

- ☐ Lease in Escrow?
☐ KGS?
☐ Auto Escalates?
☐ Auto Renew?

Of Interest?
Operating Rights?
Operator
Bond Filed?

FOR MMS USE ONLY

BILLEE	FOREST REFUGE
NUMBER	
OCS SECTION	
CODE	



Chemical Lime

A Lhoist Group Company

July 1, 1998

SENT CERTIFIED: RETURN RECEIPT REQUESTED

Bureau of Land Management
222 North Central
Phoenix, AZ 85004

Attention: Records and Title Section

Re: 1999 Maintenance Fees

To Whom it May Concern:

In accordance with the Omnibus Budget Reconciliation Act of August 10, 1993 (Public Law 103-66, 107 Stat. 312), please find enclosed **Affidavits of Proof of Labor and/or Evidence of Payment** for the 1999 assessment year.

The owner of the mining claims is **Chemical Lime Company (Formerly Chemstar Lime Company)** and the current mailing address is **P.O. Box 985004 Fort Worth, Texas 76185-5004**.

Also enclosed is our company check in the amount of \$12,900.00 which represents the claim maintenance fee of \$100.00 per claim for the 1999 assessment year.

Please return the accounting advice confirmation for receipt and a BLM file-stamped copy of the affidavit to the undersigned. If further information is needed, please inform the undersigned so that we may comply within the time required by law.

Sincerely,

Margaret Flowers
Geology Assistant

Chemical Lime Company
P.O. Box 985004, Fort Worth, Texas 76185-5004
3700 Hulen Street, Fort Worth, Texas 76107
Phone: (817) 732-8164 (800) 365-6724 Fax: (817) 732-8144

310076 - 331602
325951 - 302812
326721 - 312579
331174 - 299902
329405 - 295242
327294
319667
318632
318802

ARIZONA
STATE OFFICE
PHOENIX, ARIZONA

AUG 17 9 40 AM '98

RECEIVED
BUREAU OF
LAND MANAGEMENT

AFTER RECORDING RETURN TO:

Jill Fochesato
Chemical Lime Company
P.O. Box 985004
Fort Worth, TX 76185-5004

PROOF OF LABOR AND/OR EVIDENCE OF PAYMENT

Maintenance Fee for Assessment Year Beginning September 1, 1999

STATE OF TEXAS)
) SS.
COUNTY OF TARRANT)

TO WHOM IT MAY CONCERN:

This will serve as notice that the owner or claimant of the mining claim(s) listed in Exhibit "A" has paid the claim maintenance fee of \$100.00 for each mining claim or mill site for the assessment year beginning September 1, 1998, and intends to continue to hold such claims as authorized by the General Mining Law of 1872.

Name and Address of Owner:

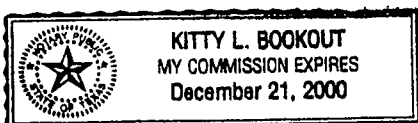
Chemical Lime Company
(Formerly Chemstar Lime Company)
P.O. Box 985004
Fort Worth, TX 76185-5004

Dated this 3 day of August, 1998

Jill Fochesato
Jill Fochesato
Geology Assistant for Chemical Lime Company

Subscribed and sworn to before me
this 3 day of August, 1998

Kitty L. Bookout
Notary Public



RECEIVED
BUREAU OF
LAND MANAGEMENT
Aug 17 9 40 AM '99
STATE OF TEXAS
NOTARY PUBLIC
JILL FOCHESATO

EXHIBIT A

Lime Hill Lode Claims
Section 1, Township 24 South, Range 25 East
Cochise County, Arizona

Owner: Chemical Lime Company (Formerly Chemstar Lime Company)
P.O. Box 985004
Fort Worth, Texas 75185-5004

<u>Claim Name</u>	<u>BLM Serial Number</u>
LHL 1	AMC 331602
LHL 2	AMC 302834
LHL 3	AMC 302835
LHL 4	AMC 302836

4 CLAIMS

RECEIVED
BUREAU OF
LAND MANAGEMENT
Aug 17 9 40 AM '98
ARIZONA
STATE OFFICE
TUCSON, ARIZONA

ENTERED INTO COMPUTER

AUG 21 1998

VERIFIED

8/26/98

EXHIBIT A

Douglas Plant Placer Claims

Sections 1 & 12, Township 24 South, Range 25 East, and
Section 7, Township 24 South, Range 26 East
Cochise County, Arizona

Owner: Chemical Lime Company (Formerly Chemstar Lime Company)
P.O. Box 985004
Fort Worth, Texas 75185-5004

<u>Claim Name</u>	<u>BLM Serial Number</u>
HOWARD SIDNEY #1	AMC 312580
HOWARD SIDNEY #2	AMC 312581
HOWARD SIDNEY #3	AMC 299902
HOWARD SIDNEY #4	AMC 299903
HS #5	AMC 295242
HS #6	AMC 295243
HS #7	AMC 295244
HS#8	AMC 295245
ALISON #1	AMC 312579
LISA #1	AMC 312582
MEREDITH #1	AMC 312676
NANCIE #1	AMC 312677
SUSAN #1	AMC 312678
TRACY #1	AMC 312679

14 CLAIMS

RECEIVED
BUREAU OF
LAND MANAGEMENT
Aug 17 9 40 AM '98
ARIZONA
STATE OFFICE
PHOENIX, ARIZONA

ENTERED INTO COMPUTER

AUG 21 1998

VERIFIED

8/26/98

EXHIBIT A

Douglas Placer Claims
Sections 1 & 12, Township 24 South, Range 25 East
Cochise County, Arizona

Owner: Chemical Lime Company (Formerly Chemstar Lime Company)
P.O. Box 985004
Fort Worth, Texas 75185-5004

<u>Claim Name</u>	<u>BLM Serial Number</u>
HOWARD SIDNEY #9	AMC 325955
HOWARD SIDNEY #10	AMC 325956
SUSAN 2	AMC 325951
SUSAN 3	AMC 325952
SUSAN 4	AMC 325953
SUSAN 5	AMC 325954

6 CLAIMS

RECEIVED
BUREAU OF
LAND MANAGEMENT
Aug 17 9 41 AM '98
ARIZONA
STATE OFFICE
PHOENIX, ARIZONA

ENTERED INTO COMPUTER

AUG 21 1998

VERIFIED

✓ 8/26/98

EXHIBIT A

Douglas Lode Claims

Sections 1 & 12, Township 24 South, Range 25 East, and
Section 7, Township 24 South, Range 26 East
Cochise County, Arizona

Owner: Chemical Lime Company (Formerly Chemstar Lime Company)
P.O. Box 985004
Fort Worth, Texas 75185-5004

<u>Claim Name</u>	<u>BLM Serial Number</u>
DOUGLAS LODGE 1	AMC 326721
DOUGLAS LODGE 2	AMC 326722
DOUGLAS LODGE 3	AMC 326723
DOUGLAS LODGE 3A	AMC 331174
DOUGLAS LODGE 4	AMC 326724
DOUGLAS LODGE 5	AMC 326725
DOUGLAS LODGE 6	AMC 326726
DOUGLAS LODGE 7	AMC 326727
DOUGLAS LODGE 8	AMC 326728
DOUGLAS LODGE 9	AMC 326729
DOUGLAS LODGE 10	AMC 326730
DOUGLAS LODGE 11	AMC 329405
DOUGLAS LODGE 12	AMC 326732
DOUGLAS LODGE 13	AMC 326733
DOUGLAS LODGE 14	AMC 326734
DOUGLAS LODGE 15	AMC 326735

16 CLAIMS

RECEIVED
BUREAU OF
LAND MANAGEMENT
AUG 17 9 41 AM '98
ARIZONA
STATE OFFICE
PHOENIX, ARIZONA

ENTERED INTO COMPUTER

AUG 17 1998

VERIFIED

8/26/98

EXHIBIT A

Douglas Millsite Claims
Sections 12, Township 24 South, Range 25 East, and
Section 7, Township 24 South, Range 26 East
Cochise County, Arizona

Owner: Chemical Lime Company (Formerly Chemstar Lime Company)
P.O. Box 985004
Fort Worth, Texas 75185-5004

<u>Claim Name</u>	<u>BLM Serial Number</u>
DOUGLAS MILLSITE 1	AMC 326736
DOUGLAS MILLSITE 2	AMC 326737
DOUGLAS MILLSITE 3	AMC 326738
DOUGLAS MILLSITE 4	AMC 326739
DOUGLAS MILLSITE 5	AMC 326740
DOUGLAS MILLSITE 6	AMC 326741
DOUGLAS MILLSITE 7	AMC 326742
DOUGLAS MILLSITE 8	AMC 326743

8 CLAIMS

RECEIVED
BUREAU OF
LAND MANAGEMENT
AUG 17 9 41 AM '98
ARIZONA
STATE OFFICE
PHOENIX, ARIZONA

ENTERED INTO COMPUTER

AUG 21 1998

VERIFIED

4/8/26/98

EXHIBIT A

Cemetary Millsite Claim
Section 6, Township 24 South, Range 26 East
Cochise County, Arizona

Owner: Chemical Lime Company (Formerly Chemstar Lime Company)
P.O. Box 985004
Fort Worth, Texas 75185-5004

Claim Name

BLM Serial Number

CEMETARY

AMC 327294

① CLAIM

RECEIVED
BUREAU OF
LAND MANAGEMENT
AUG 17 9 41 AM '98
ALBUQUERQUE
STATE OFFICE
PHOENIX, ARIZONA

ENTERED INTO COMPUTER

AUG 21 1998

EXHIBIT A

Pedregosa Mountain
Section 18, 19 & 30, Township 21 South, Range 30 East
Cochise County, Arizona

Owner: Chemical Lime Company (Formerly Chemstar Lime Company)
P.O. Box 985004
Fort Worth, Texas 75185-5004

<u>Claim Name</u>	<u>BLM Serial Number</u>
PML 28	AMC 319694
PML 29	AMC 319695
PML 30	AMC 319696
PML 31	AMC 319697
PML 32	AMC 319698
PML 33	AMC 319699
PML 34	AMC 319700
PML 35	AMC 319701
PML 36	AMC 319702
PML 37	AMC 319703
PML 38	AMC 319704
PML 56	AMC 319722
PML 57	AMC 319723
PML 58	AMC 319724
PML 59	AMC 319725
PML 60	AMC 319726
PML 61	AMC 319727

17 CLAIMS

ENTERED INTO COMPUTER

AUG 21 1998

RECEIVED
BUREAU OF
LAND MANAGEMENT
AUG 17 9 41 AM '98

VERIFIED

8/26/98

EXHIBIT A

Ray-Superior Project

Sections 23, 24, 26, & 35, Township 2 South, Range 12 East
Sections 19, 20, 29, 30, 31 & 32, Township 2 South, Range 13 East,
Section 1, Township 3 South, Range 12 East, and
Sections 5 & 6, Township 3 South, Range 13 East
Pinal County, Arizona

Owner: Chemical Lime Company (Formerly Chemstar Lime Company)
P.O. Box 985004
Fort Worth, Texas 75185-5004

Claim Name

AC 70
AC 71
AC 72
AC 73
AC 79
AC 80
AC 81
AC 82
AC 89
AC 92
AC 93
AC 94
AC 95
AC 96
AC 97
AC 98
AC 99
AC 100
AC 101
AC 102
AC 109
AC 110
AC 111
AC 112
AC 113
AC 114
AC 124
AC 125
AC 130
AC 136
AC 137
AC 142

BLM Serial Number

AMC 318701
AMC 318702
AMC 318703
AMC 318704
AMC 318710
AMC 318711
AMC 318712
AMC 318713
AMC 318720
AMC 318723
AMC 318724
AMC 318725
AMC 318726
AMC 318727
AMC 318728
AMC 318729
AMC 318730
AMC 318731
AMC 318732
AMC 318733
AMC 318740
AMC 318741
AMC 318742
AMC 318743
AMC 318744
AMC 318745
AMC 318755
AMC 318756
AMC 318761
AMC 318767
AMC 318768
AMC 318773

AUG 17 9 41 AM '98

RECEIVED
BUREAU OF
LAND MANAGEMENT

32 CLAIMS

ENTERED INTO COMPUTER

AUG 21 1998

VERIFIED

8/26/98

EXHIBIT A

Stardust Project

Sections 10-15, 23 & 24, Township 3 South, Range 15 East, G. & S.R.M.

Sections 18 & 19, Township 3 South, Range 16 East, G. & S.R.M.

Gila County, Arizona

Owner: Chemical Lime Company (Formerly Chemstar Lime Company)
P.O. Box 985004
Fort Worth, Texas 75185-5004

RECEIVED
FEDERAL BUREAU OF
LAND MANAGEMENT
AUG 17 9 41 AM '99

Claim Name

BLM Serial Number

SDL 15	AMC 318816
SDL 16	AMC 318817
SDL 18	AMC 318819
SDL 19	AMC 318820
SDL 20	AMC 318821
SDL 28	AMC 318829
SDL 32	AMC 318833
SDL 40	AMC 318841
SDL 41	AMC 318842
SDL 43	AMC 318844
SDL 45	AMC 318846
SDL 56	AMC 318857
SDL 58	AMC 318859
SDL 60	AMC 318861
SDL 71	AMC 318872
SDL 72	AMC 318873
SDL 73	AMC 318874
SDL 74	AMC 318875
SDL 75	AMC 318876
SDL 89	AMC 318890
SDL 103	AMC 318904
SDL 114	AMC 318915
SDL 115	AMC 318916
SDL 116	AMC 318917
SDL 117	AMC 318918
SDL 118	AMC 318919
SDL 119	AMC 318920
SDL 129	AMC 318930
SDL 138	AMC 318939
SDL 139	AMC 318940
SDL 140	AMC 318941

31 CLAIMS

ENTERED INTO COMPUTER VERIFIED

AUG 21 1998

8/26/98

UNITED STATES
DEPARTMENT OF THE INTERIOR
BUREAU OF LAND MANAGEMENT

RECEIPT AND ACCOUNTING ADVICE

No. 2389400 04

LM/AZ

08/18/98

Subject: CLAIM MAINTENANCE FEE 1999 - 120 2 1 13 12,900.00 ✓

Applicant:

JILL FOCHESATO
CHEMICAL LINE COMPANY
PO BOX 985004
FORT WORTH TX 76185-5004

Remitter:

SAME
OK 32714
(817) 732-8164

Assignor:

LEASE MANAGEMENT DATA ☐ NEW ☐ UPDATE ☐ PAYMENT

ORIGINAL SERIAL NO.	ASG.	TYPE	ST.	CTY.	FUND SYMBOL	ACRES/UNITS	RATE
0001 311602, ET AL							

AMOUNT	ANV. DATE	EXP. DATE	BILL CYC.	S/C	DISTRICT	NEXT BILL	MISC. DATA	U of M	ACTUAL UNITS

ASSIGNMENT SERIAL NO.	ASG.	TYPE	ST.	CTY.	FUND SYMBOL	ACRES/UNITS	RATE

AMOUNT	ANV. DATE	EXP. DATE	BILL CYC.	S/C	DISTRICT	NEXT BILL	MISC. DATA	U of M	ACTUAL UNITS

APPLY REMITTANCE

ACTION	FUND SYMBOL	CTY.	AMOUNT
FILING FEE			
RENTAL			
UNEARNED			
REFUND			
TOTAL			
AMOUNT DUE			

Remarks:

BY:

DATE:

- ☐ Lease in Escrow?
☐ KGS?
☐ Auto Escalates?
☐ Auto Renew?

Of Interest?
Operating Rights?
Operator
Bond Filed?

FOR MMS USE ONLY

BILLEE	FOREST REFUGE
NUMBER	
OCS SECTION	
CODE	



A Lhoist Group Company

August 18, 1997

SENT CERTIFIED RETURN RECEIPT REQUESTED

Bureau of Land Management
Arizona State Office
P.O. Box 16563
Phoenix, Arizona 85011

Attention: Records and Title Section

Re: 1998 Maintenance Fees

To Whom It May Concern:

In accordance with the Omnibus Budget Reconciliation Act of August 10, 1993 (Public Law 103-66, 107 Stat. 312), please find enclosed Affidavits of **Proof of Labor and/or Evidence of Payment** for the 1998 assessment year.

The owner of the mining claims is **Chemical Lime Company** (Formerly Chemstar Lime Company) and the current mailing address is **P.O.Box 985004, Fort Worth, Texas 76185-5004**.
(Please note: There is a change in the address.)

Also enclosed is our company check in the amount of \$12,900.00 which represents the claim maintenance fee of \$100.00 per claim for the 1998 assessment year.

Please return the accounting advice confirmation for receipt and a BLM file-stamped copy of the affidavit to the undersigned. If any further information is needed, please inform the undersigned so that we may comply within the time required by law within which to file.

Sincerely,

Jill Fochesato
Geology Assistant

ENTERED IN COMPUTER

9/17/97 *gr*

Chemical Lime Company
P.O. Box 985004, Fort Worth, Texas 76185-5004
3700 Hulen Street, Fort Worth, Texas 76107
Phone: (817) 732-8164 (800) 365-6724 Fax: (817) 732-8144

ARIZONA
STATE OFFICE
PHOENIX, ARIZONA

RECEIVED
BUREAU OF
LAND MANAGEMENT
Aug 25 10 07 AM '97

329405
331174

319667 299902
318632 295242
302812 312579 312579
327294 326721 312676
325951 318802
331602

gr

129 ch

AFTER RECORDING RETURN TO:

Jill Fochesato
Chemical Lime Company
P.O. Box 985004
Fort Worth, Texas 76185-5004

Recorded copy
will be sent
when received.

**AFFIDAVIT
EVIDENCE OF PAYMENT
OF ANNUAL MAINTENANCE FEE FOR 1998
IN LIEU OF ASSESSMENT WORK**

This will serve as a notice that the owner of the mining claims/or mill sites listed on Exhibit "A" attached, intends to continue to hold the claims and/or mill sites located in the County of Gila, State of Arizona, in the mining year ending Sept. 1, 1998.

The annual maintenance fee of \$100.00 for each mining claim and mill site, as required under the Omnibus Budget Reconciliation Act of 1993 will be mailed to the Arizona State Office of the BLM on August 25, 1997, in the form of a check in the amount of \$3100.00 for the 31 claims/mill sites listed in the attached exhibit.

The owner of the mining claims/mill sites is:

Chemical Lime Company
(Formerly Chemstar Lime Company)
P.O. Box 985004
Fort Worth, Texas 76185-5004

The claims listed are held and claimed by the owner for the valuable mineral contained therein.

Dated this 24 day of July, 1997.

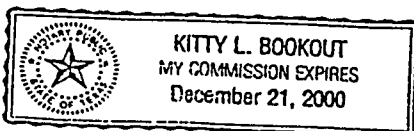
Jill Fochesato

Jill Fochesato
Geology Assistant for Chemical Lime Company

State of Texas
County of Tarrant

Subscribed and sworn to before me
this 24 day of July, 1997

Kitty L. Bookout
Notary Public



RECEIVED
BUREAU OF
LAND MANAGEMENT
Aug 25 10 08 AM '97
ARIZONA
STATE OFFICE
PHOENIX, ARIZONA

Exhibit A

Stardust Project

Sections 10 - 15, 23, & 24, Township 3 South, Range 15 East, G.&S.R.M.

Sections 18 & 19, Township 3 South, Range 16 East, G.&S.R.M.

Gila County, Arizona

Owner: Chemical Lime Company (Formerly Chemstar Lime Company)
P.O. Box 985004
Fort Worth, Texas 75185-5004

<u>Claim Name</u>	<u>BLM Serial Number</u>
SDL 15	AMC 318816
SDL 16	AMC 318817
SDL 18	AMC 318819
SDL 19	AMC 318820
SDL 20	AMC 318821
SDL 28	AMC 318829
SDL 32	AMC 318833
SDL 40	AMC 318841
SDL 41	AMC 318842
SDL 43	AMC 318844
SDL 45	AMC 318846
SDL 56	AMC 318857
SDL 58	AMC 318859
SDL 60	AMC 318861
SDL 71	AMC 318872
SDL 72	AMC 318873
SDL 73	AMC 318874
SDL 74	AMC 318875
SDL 75	AMC 318876
SDL 89	AMC 318890
SDL 103	AMC 318904
SDL 114	AMC 318915
SDL 115	AMC 318916
SDL 116	AMC 318917
SDL 117	AMC 318918
SDL 118	AMC 318919
SDL 119	AMC 318920
SDL 129	AMC 318930
SDL 138	AMC 318939
SDL 139	AMC 318940
SDL 140	AMC 318941

ARIZONA
STATE OFFICE
PHOENIX, ARIZONA

Aug 25 10 08 AM '97

RECEIVED
BUREAU OF
LAND MANAGEMENT

entered in
Computer
Sys.

31 ch

AFTER RECORDING RETURN TO:

Jill Fochesato
Chemical Lime Company
P.O. Box 985004
Fort Worth, Texas 76185-5004

Recorded copy
will be sent
when received.

**AFFIDAVIT
EVIDENCE OF PAYMENT
OF ANNUAL MAINTENANCE FEE FOR 1998
IN LIEU OF ASSESSMENT WORK**

This will serve as a notice that the owner of the mining claims/or mill sites listed on Exhibit "A" attached, intends to continue to hold the claims and/or mill sites located in the County of Pinal, State of Arizona, in the mining year ending Sept. 1, 1998.

The annual maintenance fee of \$100.00 for each mining claim and mill site, as required under the Omnibus Budget Reconciliation Act of 1993 will be mailed to the Arizona State Office of the BLM on August 25, 1997, in the form of a check in the amount of \$3200.00 for the 32 claims/mill sites listed in the attached exhibit.

The owner of the mining claims/mill sites is:

Chemical Lime Company
(Formerly Chemstar Lime Company)
P.O. Box 985004
Fort Worth, Texas 76185-5004

The claims listed are held and claimed by the owner for the valuable mineral contained therein.

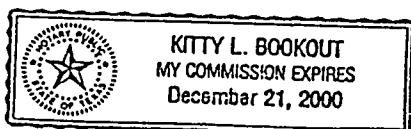
Dated this 24 day of July, 1997.

Jill Fochesato
Jill Fochesato
Geology Assistant for Chemical Lime Company

State of Texas
County of Tarrant

Subscribed and sworn to before me
this 24 day of July, 1997

Kitty L. Bookout
Notary Public



RECEIVED
BUREAU OF
LAND MANAGEMENT
Aug 25 10 08 AM '97
ARIZONA
STATE OFFICE
PHOENIX, ARIZONA

Sections 23, 24, 26, & 35, Township 2 South, Range 12 East,
 Sections 19, 20, 29, 30, 31, & 32, Township 2 South, Range 13 East,
 Section 1, Township 3 South, Range 12 East, and
 Sections 5 & 6, Township 3 South, Range 13 East
 Pinal County, Arizona

Owner: Chemical Lime Company (Formerly Chemstar Lime Company)
 P.O. Box 985004
 Fort Worth, Texas 76185-5004

<u>Claim Name</u>	<u>BLM Serial Number</u>
AC 70	AMC 318701
AC 71	AMC 318702
AC 72	AMC 318703
AC 73	AMC 318704
AC 79	AMC 318710
AC 80	AMC 318711
AC 81	AMC 318712
AC 82	AMC 318713
AC 89	AMC 318720
AC 92	AMC 318723
AC 93	AMC 318724
AC 94	AMC 318725
AC 95	AMC 318726
AC 96	AMC 318727
AC 97	AMC 318728
AC 98	AMC 318729
AC 99	AMC 318730
AC 100	AMC 318731
AC 101	AMC 318732
AC 102	AMC 318733
AC 109	AMC 318740
AC 110	AMC 318741
AC 111	AMC 318742
AC 112	AMC 318743
AC 113	AMC 318744
AC 114	AMC 318745
AC 124	AMC 318755
AC 125	AMC 318756
AC 130	AMC 318761
AC 136	AMC 318767
AC 137	AMC 318768
AC 142	AMC 318773

ARIZONA
 STATE OFFICE
 PHOENIX, ARIZONA

AUG 25 10 08 AM '97

RECEIVED
 BUREAU OF
 LAND MANAGEMENT

32



FEE # 970819586
OFFICIAL RECORD
COCHISE COUNTY
DATE 8/01/97 HOUR 12

AFTER RECORDING RETURN TO:

Jill Fochesato
Chemical Lime Company
P.O. Box 985004
Fort Worth, Texas 76185-5004

REQUEST OF
CHEMICAL LIME CO
CHRISTINE RHODES-RECORDER
FEE : 13.00 PAGES : 8

**AFFIDAVIT
EVIDENCE OF PAYMENT
OF ANNUAL MAINTENANCE FEE FOR 1998
IN LIEU OF ASSESSMENT WORK**

This will serve as a notice that the owner of the mining claims/or mill sites listed on Exhibit "A" attached, intends to continue to hold the claims and/or mill sites located in the County of Cochise, State of Arizona, in the mining year ending Sept. 1, 1998.

The annual maintenance fee of \$100.00 for each mining claim and mill site, as required under the Omnibus Budget Reconciliation Act of 1993 will be mailed to the Arizona State Office of the BLM on August 25, 1997, in the form of a check in the amount of \$6600.00 for the 66 claims/mill sites listed in the attached exhibit.

The owner of the mining claims/mill sites is:

Chemical Lime Company
(Formerly Chemstar Lime Company)
P.O. Box 985004
Fort Worth, Texas 76185-5004

The claims listed are held and claimed by the owner for the valuable mineral contained therein.

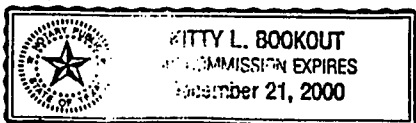
Dated this 21 day of July, 1997.

Jill Fochesato
Jill Fochesato
Geology Assistant for Chemical Lime Company

State of Texas
County of Tarrant

Subscribed and sworn to before me
this 21 day of July, 1997

Kitty L. Bookout
Notary Public



RECEIVED
BUREAU OF
LAND MANAGEMENT
AUG 25 10 07 AM '97
ARIZONA
STATE OFFICE
PHOENIX, ARIZONA

970819586

Exhibit "A"

**Douglas Plant Placer Claims
Sections 1 & 12, Township 24 South, Range 25 East, and
Section 7, Township 24 South, Range 26 East
Cochise County, Arizona**

Owner: Chemical Lime Company (Formerly Chemstar Lime Company)
P.O. Box 985004
Fort Worth, Texas 76185-5004

<u>Claim Name</u>	<u>BLM Serial Number</u>
Howard Sidney # 1	AMC 312580 }
Howard Sidney # 2	AMC 312581 }
Howard Sidney # 3	AMC 299902 }
Howard Sidney # 4	AMC 299903 }
HS # 5	AMC 295242 }
HS # 6	AMC 295243 }
HS # 7	AMC 295244 }
HS # 8	AMC 295245 }
Alison #1	AMC 312579 -
Lisa #1	AMC 312582 -
Meredith #1	AMC 312676 }
Nancie #1	AMC 312677 }
Susan #1	AMC 312678 }
Tracy #1	AMC 312679 }

14 Claims

RECEIVED
BUREAU OF
LAND MANAGEMENT
Aug 25 10 07 AM '97
ARIZONA
STATE OFFICE
PHOENIX, ARIZONA

970819586

Douglas Millsite Claims
Section 12, Township 24 South, Range 25 East, and
Section 7, Township 24 South, Range 26 East
Cochise County, Arizona

Owner: Chemical Lime Company (Formerly Chemstar Lime Company)
P.O. Box 985004
Fort Worth, Texas 76185-5004

<u>Claim Name</u>	<u>BLM Serial Number</u>
Douglas Millsite 1	AMC 326736
Douglas Millsite 2	AMC 326737
Douglas Millsite 3	AMC 326738
Douglas Millsite 4	AMC 326739
Douglas Millsite 5	AMC 326740
Douglas Millsite 6	AMC 326741
Douglas Millsite 7	AMC 326742
Douglas Millsite 8	AMC 326743

8 Claims

RECEIVED
BUREAU OF
LAND MANAGEMENT
Aug 25 10 07 AM '97
ARIZONA
STATE OFFICE
PHOENIX, ARIZONA

970819586

Douglas Placer Claims
Sections 1 & 12, Township 24 South, Range 25 East
Cochise County, Arizona

Owner: Chemical Lime Company (Formerly Chemstar Lime Company)
P.O. Box 985004
Fort Worth, Texas 76185-5004

<u>Claim Name</u>	<u>BLM Serial Number</u>
Susan 2	325951
Susan 3	325952
Susan 4	325953
Susan 5	325954
Howard Sidney #9	325955
Howard Sidney #10	325956

6 Claims

RECEIVED
BUREAU OF
LAND MANAGEMENT
Aug 25 10 07 AM '97
ARIZONA
STATE OFFICE
PHOENIX, ARIZONA

970819586

Lime Hill Lode Claims
Section 1, Township 24 South, Range 25 East
Cochise County, Arizona

Owner: Chemical Lime Company (Formerly Chemstar Lime Company)
P.O. Box 985004
Fort Worth, Texas 76185-5004

<u>Claim Name</u>	<u>BLM Serial Number</u>
LHL 1	AMC 331602 ✓
LHL 2	AMC 302834
LHL 3	AMC 302835
LHL 4	AMC 302836

4 Claims

RECEIVED
BUREAU OF
LAND MANAGEMENT
Aug 25 10 07 AM '97
ARIZONA
STATE OFFICE
PHOENIX, ARIZONA

970819586

Douglas Lode Claims
Sections 1 & 12, Township 24 South, Range 25 East, and
Section 7, Township 24 South, Range 26 East
Cochise County, Arizona

Owner: Chemical Lime Company (Formerly Chemstar Lime Company)
P.O. Box 985004
Fort Worth, Texas 76185-5004

<u>Claim Name</u>	<u>BLM Serial Number</u>
Douglas Lode 1	AMC 326721
Douglas Lode 2	AMC 326722
Douglas Lode 3	AMC 326723
Douglas Lode 3A	AMC 331174
Douglas Lode 4	AMC 326724
Douglas Lode 5	AMC 326725
Douglas Lode 6	AMC 326726
Douglas Lode 7	AMC 326727
Douglas Lode 8	AMC 326728
Douglas Lode 9	AMC 326729
Douglas Lode 10	AMC 326730
Douglas Lode 11	AMC 329405
Douglas Lode 12	AMC 326732
Douglas Lode 13	AMC 326733
Douglas Lode 14	AMC 326734
Douglas Lode 15	AMC 326735

16 Claims

ARIZONA
STATE OFFICE
PHOENIX, ARIZONA

RECEIVED
BUREAU OF
LAND MANAGEMENT
Aug 25 10 07 AM '97

970819586

Cemetery Millsite Claim

Section 6, Township 24 South, Range 26 East
Cochise County, Arizona

Owner: Chemical Lime Company (Formerly Chemstar Lime Company)
P. O. Box 985004
Fort Worth, TX 76185-5004

Claim Name

BLM Serial Number

Cemetery

AMC 327294 ✓

1 Claim. *[Signature]*

RECEIVED
BUREAU OF
LAND MANAGEMENT
Aug 25 10 08 AM '97
ARIZONA
STATE OFFICE
PHOENIX, ARIZONA

970819586

Pedregosa Mountain
PML Lode Claims
Sections 18, 19, & 30, Township 21 South, Range 30 East
Cochise County, Arizona

Owner: Chemical Lime Company (Formerly Chemstar Lime Company)
P.O. Box 985004
Fort Worth, Texas 76185-5004

<u>Claim Name</u>	<u>BLM Serial Number</u>
PML 28	AMC 319694
PML 29	AMC 319695
PML 30	AMC 319696
PML 31	AMC 319697
PML 32	AMC 319698
PML 33	AMC 319699
PML 34	AMC 319700
PML 35	AMC 319701
PML 36	AMC 319702
PML 37	AMC 319703
PML 38	AMC 319704
PML 56	AMC 319722
PML 57	AMC 319723
PML 58	AMC 319724
PML 59	AMC 319725
PML 60	AMC 319726
PML 61	AMC 319727

17 Claims
che

ARIZONA
STATE OFFICE
PHOENIX, ARIZONA

AUG 25 10 08 AM '97

RECEIVED
BUREAU OF
LAND MANAGEMENT

970819586

UNITED STATES
DEPARTMENT OF THE INTERIOR
BUREAU OF LAND MANAGEMENT
RECEIPT AND ACCOUNTING ADVICE

NO. 2372611 04

TC/AZ 08/26/97

Subject: CLAIM MAINTENANCE FEE 1998 - 129

2 50 13 12,900.00

Applicant:

CHEMICAL LIME CO
BOX 985004
3700 HULEN ST
FORT WORTH TX 76107

Remitter: CK 28652 - \$6300.00
CK 28497 - \$6600.00

Assignor:

LEASE MANAGEMENT DATA										<input type="checkbox"/> NEW	<input type="checkbox"/> UPDATE	<input type="checkbox"/> PAYMENT
ORIGINAL SERIAL NO.	ASG.	TYPE	ST.	CTY.	FUND SYMBOL				ACRES/UNITS	RATE		
AMC 312580, ET AL												
AMOUNT	ANV. DATE	EXP. DATE	BILL CYC.	S/C	DISTRICT	NEXT BILL	MISC. DATA	U of M	ACTUAL UNITS			
ASSIGNMENT SERIAL NO.	ASG.	TYPE	ST.	CTY.	FUND SYMBOL				ACRES/UNITS	RATE		
AMOUNT	ANV. DATE	EXP. DATE	BILL CYC.	S/C	DISTRICT	NEXT BILL	MISC. DATA	U of M	ACTUAL UNITS			
APPLY REMITTANCE												
ACTION	FUND SYMBOL	CTY.	AMOUNT	Remarks:								
FILING FEE												
RENTAL												
UNEARNED												
REFUND												
TOTAL												
AMOUNT DUE				BY: DATE:								

☐ Lease in Escrow?
☐ KGS?
☐ Auto Escalates?
☐ Auto Renew?

Of Interest?
Operating Rights?
Operator
Bond Filed?

FOR MMS USE ONLY

BILLEE	FOREST REFUGE
NUMBER	
OCS SECTION	
CODE	

CHEMICAL LIME

July 25, 1996

SENT CERTIFIED RETURN RECEIPT REQUESTED

Bureau of Land Management
Arizona State Office
P.O. Box 16563
Phoenix, Arizona 85011

Attention: Records and Title Section

Re: 1997 Maintenance Fees

To Whom It May Concern:

In accordance with the Omnibus Budget Reconciliation Act of August 10, 1993 (Public Law 103-66, 107 Stat. 312), please find enclosed Affidavits of **Proof of Labor and/or Evidence of Payment** for the 1997 assessment year.

The owner of the mining claims is **Chemical Lime Company** (Formerly Chemstar Lime Company) and the current mailing address is **P.O. Box 121874, Fort Worth, Texas 76121-1874**.

Also enclosed is our company check in the amount of \$12,900.00 which represents the claim maintenance fee of \$100.00 per claim for the 1997 assessment year.

Please return the accounting advice confirmation for receipt and a BLM file-stamped copy of the affidavit to the undersigned. If any further information is needed, please inform the undersigned so that we may comply within the time required by law within which to file.

Sincerely,

Cheryl Dickinson

Cheryl Dickinson
Geology Assistant

ENTERED IN COMPUTER

SEP 03 1996

gfb

CHEMICAL LIME COMPANY

3700 HULEN STREET FT. WORTH, TEXAS 76107-6916

P.O. Box 121874 FT. WORTH, TEXAS 76121-1874 (800) 365 6724 (817) 732 8164

318632 312579
319667 299902
326721 295242
331174 312676
329405 318802
325951
327294
331602
302812

RECEIVED
BUREAU OF
LAND MANAGEMENT
Aug 9 9 34 AM '96

ARIZONA
STATE OFFICE
PHOENIX, ARIZONA

AFTER RECORDING RETURN TO:

Cheryl Dickinson
Chemical Lime Company
P.O. Box 121874
Fort Worth, TX 76121

RECEIVED
BUREAU OF
LAND MANAGEMENT
Aug 9 9 34 AM '96
ARIZONA
STATE OFFICE
PHOENIX, ARIZONA

PROOF OF LABOR AND/OR EVIDENCE OF PAYMENT

Maintenance Fee for Assessment Year Beginning September 1, 1996

STATE OF TEXAS)
) SS.
COUNTY OF TARRANT)

TO ALL WHOM IT MAY CONCERN:

This will serve as notice that the owner or claimant of the mining claim(s) listed in Exhibit "A" has paid the claim maintenance fee of \$100.00 for each mining claim or mill site, for the assessment year beginning September 1, 1996, and intends to continue to hold such claims as authorized by the General Mining Law of 1872.

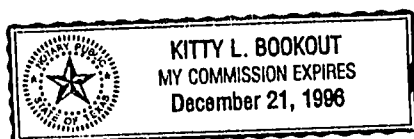
Name and Address of Owner: Chemical Lime Company
 (Formerly Chemstar Lime Company)
 P.O. Box 121874
 Fort Worth, Texas 76121-1874

Dated this 6 day of August, 1996

Cheryl Dickinson
Cheryl Dickinson
Geology Assistant for Chemical Lime Company

Subscribed and sworn to before me
this 6 day of August, 1996

Kitty L. Bookout
Notary Public



ENTERED IN COMPUTER

SEP 03 1996

JB
JB

Douglas Plant Placer Claims
Sections 1 & 12, Township 24 South, Range 25 East, and
Section 7, Township 24 South, Range 26 East
Cochise County, Arizona

Owner: Chemical Lime Company (Formerly Chemstar Lime Company)
P.O. Box 121874
Fort Worth, Texas 76121-1874

<u>Claim Name</u>	<u>BLM Serial Number</u>
Howard Sidney # 1	AMC 312580
Howard Sidney # 2	AMC 312581
Howard Sidney # 3	AMC 299902
Howard Sidney # 4	AMC 299903
HS # 5	AMC 295242
HS # 6	AMC 295243
HS # 7	AMC 295244
HS # 8	AMC 295245
Alison #1	AMC 312579
Lisa #1	AMC 312582
Meredith #1	AMC 312676
Nancie #1	AMC 312677
Susan #1	AMC 312678
Tracy #1	AMC 312679

Total claims: 14

ARIZONA
STATE OFFICE
PHOENIX, ARIZONA

AUG 9 9 34 AM '96

RECEIVED
BUREAU OF
LAND MANAGEMENT

ENTERED IN COMPUTER

SEP 03 1996 JB JB

Stardust Project
Sections 10 - 15, 23, & 24, Township 3 South, Range 15 East, G.&S.R.M.
Sections 18 & 19, Township 3 South, Range 16 East, G.&S.R.M.
Gila County, Arizona

Owner: Chemical Lime Company (Formerly Chemstar Lime Company)
P.O. Box 121874
Fort Worth, Texas 76121-1874

<u>Claim Name</u>	<u>BLM Serial Number</u>
SDL 15	AMC 318816
SDL 16	AMC 318817
SDL 18	AMC 318819
SDL 19	AMC 318820
SDL 20	AMC 318821
SDL 28	AMC 318829
SDL 32	AMC 318833
SDL 40	AMC 318841
SDL 41	AMC 318842
SDL 43	AMC 318844
SDL 45	AMC 318846
SDL 56	AMC 318857
SDL 58	AMC 318859
SDL 60	AMC 318861
SDL 71	AMC 318872
SDL 72	AMC 318873
SDL 73	AMC 318874
SDL 74	AMC 318875
SDL 75	AMC 318876
SDL 89	AMC 318890
SDL 103	AMC 318904
SDL 114	AMC 318915
SDL 115	AMC 318916
SDL 116	AMC 318917
SDL 117	AMC 318918
SDL 118	AMC 318919
SDL 119	AMC 318920
SDL 129	AMC 318930
SDL 138	AMC 318939
SDL 139	AMC 318940
SDL 140	AMC 318941

ENTERED IN COMPUTER

SEP 03 1996 *JR*

RECEIVED
BUREAU OF
LAND MANAGEMENT
Aug 9 9 34 AM '96
ARIZONA
STATE OFFICE
PHOENIX, ARIZONA

Ray-Superior Project
AC Lode Claims
Sections 23, 24, 26, & 35, Township 2 South, Range 12 East,
Sections 19, 20, 29, 30, 31, & 32, Township 2 South, Range 13 East,
Section 1, Township 3 South, Range 12 East, and
Sections 5 & 6, Township 3 South, Range 13 East
Pinal County, Arizona

Owner: Chemical Lime Company (Formerly Chemstar Lime Company)
P.O. Box 121874
Fort Worth, Texas 76121-1874

<u>Claim Name</u>	<u>BLM Serial Number</u>
AC 70	AMC 318701
AC 71	AMC 318702
AC 72	AMC 318703
AC 73	AMC 318704
AC 79	AMC 318710
AC 80	AMC 318711
AC 81	AMC 318712
AC 82	AMC 318713
AC 89	AMC 318720
AC 92	AMC 318723
AC 93	AMC 318724
AC 94	AMC 318725
AC 95	AMC 318726
AC 96	AMC 318727
AC 97	AMC 318728
AC 98	AMC 318729
AC 99	AMC 318730
AC 100	AMC 318731
AC 101	AMC 318732
AC 102	AMC 318733
AC 109	AMC 318740
AC 110	AMC 318741
AC 111	AMC 318742
AC 112	AMC 318743
AC 113	AMC 318744
AC 114	AMC 318745
AC 124	AMC 318755
AC 125	AMC 318756
AC 130	AMC 318761
AC 136	AMC 318767
AC 137	AMC 318768
AC 142	AMC 318773

ENTERED IN COMPUTER

SEP 03 1996

JB

ARIZONA
STATE OFFICE
PHOENIX, ARIZONA

AUG 9 9 34 AM '96

RECEIVED
BUREAU OF
LAND MANAGEMENT

32

Pedregosa Mountain
PML Lode Claims
Sections 18, 19, & 30, Township 21 South, Range 30 East
Cochise County, Arizona

Owner: Chemical Lime Company (Formerly Chemstar Lime Company)
P.O. Box 121874
Fort Worth, Texas 76121-1874

<u>Claim Name</u>	<u>BLM Serial Number</u>
PML 28	AMC 319694
PML 29	AMC 319695
PML 30	AMC 319696
PML 31	AMC 319697
PML 32	AMC 319698
PML 33	AMC 319699
PML 34	AMC 319700
PML 35	AMC 319701
PML 36	AMC 319702
PML 37	AMC 319703
PML 38	AMC 319704
PML 56	AMC 319722
PML 57	AMC 319723
PML 58	AMC 319724
PML 59	AMC 319725
PML 60	AMC 319726
PML 61	AMC 319727

ARIZONA
STATE OFFICE
PHOENIX, ARIZONA

AUG 9 9 34 AM '96

RECEIVED
BUREAU OF
LAND MANAGEMENT

ENTERED IN COMPUTER

SEP 03 1996

9/3 JS

Douglas Millsite Claims
Section 12, Township 24 South, Range 25 East, and
Section 7, Township 24 South, Range 26 East
Cochise County, Arizona

Owner: Chemical Lime Company (Formerly Chemstar Lime Company)
P.O. Box 121874
Fort Worth, Texas 76121-1874

<u>Claim Name</u>	<u>BLM Serial Number</u>
Douglas Millsite 1	AMC 326736
Douglas Millsite 2	AMC 326737
Douglas Millsite 3	AMC 326738
Douglas Millsite 4	AMC 326739
Douglas Millsite 5	AMC 326740
Douglas Millsite 6	AMC 326741
Douglas Millsite 7	AMC 326742
Douglas Millsite 8	AMC 326743

Total claims: 8

ARIZONA
STATE OFFICE
PHOENIX, ARIZONA

Aug 9 9 34 AM '96

RECEIVED
BUREAU OF
LAND MANAGEMENT

ENTERED IN COMPUTER

SEP 03 1996

JB

Exhibit "A"

Douglas Lode Claims
Sections 1 & 12, Township 24 South, Range 25 East, and
Section 7, Township 24 South, Range 26 East
Cochise County, Arizona

Owner: Chemical Lime Company (Formerly Chemstar Lime Company)
P.O. Box 121874
Fort Worth, Texas 76121-1874

<u>Claim Name</u>	<u>BLM Serial Number</u>
Douglas Lode 1	AMC 326721
Douglas Lode 2	AMC 326722
Douglas Lode 3	AMC 326723
Douglas Lode 3A	AMC 331174
Douglas Lode 4	AMC 326724
Douglas Lode 5	AMC 326725
Douglas Lode 6	AMC 326726
Douglas Lode 7	AMC 326727
Douglas Lode 8	AMC 326728
Douglas Lode 9	AMC 326729
Douglas Lode 10	AMC 326730
Douglas Lode 11	AMC 329405
Douglas Lode 12	AMC 326732
Douglas Lode 13	AMC 326733
Douglas Lode 14	AMC 326734
Douglas Lode 15	AMC 326735

ARIZONA
STATE OFFICE
PHOENIX, ARIZONA

AUG 9 9 34 AM '96

RECEIVED
BUREAU OF
LAND MANAGEMENT

ENTERED IN COMPUTER

SEP 03 1996

JB

Douglas Placer Claims
Sections 1 & 12, Township 24 South, Range 25 East
Cochise County, Arizona

Owner: Chemical Lime Company (Formerly Chemstar Lime Company)
P.O. Box 121874
Fort Worth, Texas 76121-1874

<u>Claim Name</u>	<u>BLM Serial Number</u>
Susan 2	325951
Susan 3	325952
Susan 4	325953
Susan 5	325954
Howard Sidney #9	325955
Howard Sidney #10	325956

Total claims: 6

RECEIVED
BUREAU OF
LAND MANAGEMENT
9
Aug 9 9 34 AM '96
ARIZONA
STATE OFFICE
PHOENIX, ARIZONA

ENTERED IN COMPUTER

SEP 03 1996

JB

Cemetery Millsite Claim

Section 6, Township 24 South, Range 26 East
Cochise County, Arizona

Owner: Chemical Lime Company (Formerly Chemstar Lime Company)
P. O. Box 121874
Fort Worth, TX 76121

Claim Name

BLM Serial Number

Cemetery

AMC 327294

ARIZONA
STATE OFFICE
PHOENIX, ARIZONA

RECEIVED
BUREAU OF
LAND MANAGEMENT
AUG 9 9 34 AM '96

ENTERED IN COLLECTOR

SEP 03 1996 *JB JB*

Exhibit "A"

Lime Hill Lode Claims
Section 1, Township 24 South, Range 25 East
Cochise County, Arizona

Owner: Chemical Lime Company (Formerly Chemstar Lime Company)
P.O. Box 121874
Fort Worth, Texas 76121-1874

<u>Claim Name</u>	<u>BLM Serial Number</u>
LHL 1	AMC 331602 -1
LHL 2	AMC 302834
LHL 3	AMC 302835
LHL 4	AMC 302836

Total claims: 4

ARIZONA
STATE OFFICE
PHOENIX, ARIZONA

AUG 9 9 34 AM '96

RECEIVED
BUREAU OF
LAND MANAGEMENT

ENTERED IN COMPUTER

SEP 03 1996

JB

RECEIPT AND ACCOUNTING ADVICE

NO. 2228512

BF/9Z

02/12/96

Subject: CLAIM MAINTENANCE FEE 1997 (129)

2 3 13

12, 900. 72

Applicant:

CHEMICAL LIME COMPANY

PO BOX 121674

FORT WORTH, TX 76121-1874

SAME - OK #24205

Remitter: 617 732-8164

.ssignor:

EASE MANAGEMENT DATA										<input type="checkbox"/> NEW	<input type="checkbox"/> UPDATE	<input type="checkbox"/> PAYMENT
ORIGINAL SERIAL NO.		ASG.	TYPE	ST.	CTY.	FUND SYMBOL			ACRES/UNITS	RATE		
AMC												
AMOUNT	ANV. DATE	EXP. DATE	BILL CYC.	S/C	DISTRICT	NEXT BILL	MISC. DATA	U of M	ACTUAL UNITS			
AMC	3/8872-876	3/8890	3/8904	(5)		AMC	325951-956	(6)				
	3/8890	3/8904		(2)			327294	(1)				
	3/8915-318920			(6)			331602	(1)				
ASSIGNMENT SERIAL NO.		ASG.	TYPE	ST.	CTY.	FUND SYMBOL			ACRES/UNITS	RATE		
318980, 318720					(2)				302832-836	(5)		
318940-941					(1)							
318707-704					(4)							
AMOUNT	ANV. DATE	EXP. DATE	BILL CYC.	S/C	DISTRICT	NEXT BILL	MISC. DATA	U of M	ACTUAL UNITS			
	318711-713			(3)								
	318723-318733			(1)								
	318740-745			(6)								
APPLY REMITTANCE												
ACTION	FUND SYMBOL		CTY.	AMOUNT		Remarks: AMC 299902-903 (2) 295242-245 (4) 312579-582 (4) 312676-679 (4) 318816-821 (1) 318829, 318933 (2) 318841-842 (2) 318846, 318857 (2) 318859, 318861 (2)						
FILED FEE	318755-756			(1)								
RENTAL	318741, 318773			(2)								
	318767-768			(2)								
UNEARNED	319694-727			(17)								
REFUND	326736-743			(8)								
TOTAL	326721-730			(10)								
AMOUNT DUE	331174, 329405			(2)								
<input type="checkbox"/> Lease in Escrow? 324732-735 (1) <input type="checkbox"/> KGS? Of Interest? <input type="checkbox"/> Auto Escalates? Operating Rights? <input type="checkbox"/> Auto Renew? Operator Bond Filed?						FOR MMS USE ONLY						
						BILLEE	FOREST REFUGE					
						NUMBER						
						OCS SECTION						
						CODE						

UNEARNED FILE COPY

UNITED STATES
DEPARTMENT OF THE INTERIOR
BUREAU OF LAND MANAGEMENT
RECEIPT AND ACCOUNTING ADVICE

NO. 2228512
BF/AZ 08/12/96

Subject: CLAIM MAINTENANCE FEE 1997 (129) 2 3 13 12,900.00

Applicant: CHEMICAL LIME COMPANY
PO BOX 121874
FORT WORTH, TX 76121-1874
Remitter: 817 732-8164
SAME - CK #24205

Assignor:

EASE MANAGEMENT DATA										<input type="checkbox"/> NEW	<input type="checkbox"/> UPDATE	<input type="checkbox"/> PAYMENT
ORIGINAL SERIAL NO.	ASG.	TYPE	ST.	CTY.	FUND SYMBOL				ACRES/UNITS	RATE		
AMC												
AMOUNT	ANV. DATE	EXP. DATE	BILL CYC.	S/C	DISTRICT	NEXT BILL	MISC. DATA	U of M	ACTUAL UNITS			
ASSIGNMENT SERIAL NO.	ASG.	TYPE	ST.	CTY.	FUND SYMBOL				ACRES/UNITS	RATE		
AMOUNT	ANV. DATE	EXP. DATE	BILL CYC.	S/C	DISTRICT	NEXT BILL	MISC. DATA	U of M	ACTUAL UNITS			

APPLY REMITTANCE				Remarks: BY: _____ DATE: _____
ACTION	FUND SYMBOL	CTY.	AMOUNT	
MAILING FEE				
RENTAL				
UNEARNED				
REFUND				
TOTAL				
AMOUNT DUE				

<input type="checkbox"/> Lease in Escrow? <input type="checkbox"/> EGS? <input type="checkbox"/> Auto Escalates? <input type="checkbox"/> Auto Renew?		<input type="checkbox"/> Of Interest? <input type="checkbox"/> Operating Rights? <input type="checkbox"/> Operator <input type="checkbox"/> Bond Filed?	FOR MMS USE ONLY	
			BILLEE NUMBER	FOREST REFUGE
			OCS SECTION CODE	

Exhibit "A"

Owner: Chemical Lime Company (Formerly Chemstar Lime Company)
P.O. Box 121874
Fort Worth, Texas 76121-1874

9:00 A.M.
PHOENIX, ARIZONA

AUG 23 '94

RECEIVED
BLM AZ STATE OFFICE

Claim Name

BLM Serial Number

HS # 5
HS # 6
HS # 7
HS # 8
Howard Sidney # 3

AMC 295242
AMC 295243
AMC 295244
AMC 295245
AMC 299902

Howard Sidney # 4
LHL 2
LHL 3
LHL 4
GCL 17

AMC 299903
AMC 302834
AMC 302835
AMC 302836
AMC 302853

GCL 18
GCL 19
GCL 20
GCL 21 Amended
Alison #1

AMC 302854
AMC 302855
AMC 302856
AMC 302857
AMC 312579

Howard Sidney # 1
Howard Sidney # 2
Lisa #1
Meredith #1
Nancie #1

AMC 312580
AMC 312581
AMC 312582
AMC 312676
AMC 312677

Susan #1
Tracy #1
AC 70
AC 71
AC 72

AMC 312678
AMC 312679
AMC 318701
AMC 318702
AMC 318703

AC 73
AC 79
AC 80
AC 81
AC 82

AMC 318704
AMC 318710
AMC 318711
AMC 318712
AMC 318713

AC 89
AC 92
AC 93
AC 94
AC 95

AMC 318720
AMC 318723
AMC 318724
AMC 318725
AMC 318726

AC 96
AC 97
AC 98
AC 99
AC 100

AMC 318727
AMC 318728
AMC 318729
AMC 318730
AMC 318731

AMC 295242
299902
302812
312579
312676
318632
318802
319667
325951
326721
327294
331174

9-7-94-9B
ENTERED IN COMPUTER

95 Maintenance fee
E. Stohr
9-9-94

RECEIVED
S.I.M. AZ STATE OFFICE

AUG 23 '94

9:00 A.M.
PHOENIX, ARIZONA

AC 101	AMC 318732
AC 102	AMC 318733
AC 109	AMC 318740
AC 110	AMC 318741
AC 111	AMC 318742
AC 112	AMC 318743
AC 113	AMC 318744
AC 114	AMC 318745
AC 124	AMC 318755
AC 125	AMC 318756
AC 130	AMC 318761
AC 136	AMC 318767
AC 137	AMC 318768
AC 142	AMC 318773
SDL 15	AMC 318816
SDL 16	AMC 318817
SDL 18	AMC 318819
SDL 19	AMC 318820
SDL 20	AMC 318821
SDL 28	AMC 318829
SDL 32	AMC 318833
SDL 40	AMC 318841
SDL 41	AMC 318842
SDL 43	AMC 318844
SDL 45	AMC 318846
SDL 56	AMC 318857
SDL 58	AMC 318859
SDL 60	AMC 318861
SDL 71	AMC 318872
SDL 72	AMC 318873
SDL 73	AMC 318874
SDL 74	AMC 318875
SDL 75	AMC 318876
SDL 89	AMC 318890
SDL 103	AMC 318904
SDL 114	AMC 318915
SDL 115	AMC 318916
SDL 116	AMC 318917
SDL 117	AMC 318918
SDL 118	AMC 318919
SDL 119	AMC 318920
SDL 129	AMC 318930
SDL 133	AMC 318939
SDL 139	AMC 318940
SDL 140	AMC 318941
PML 28	AMC 319694
PML 29	AMC 319695
PML 30	AMC 319696
PML 31	AMC 319697
PML 32	AMC 319698

PML 33
PML 34
PML 35
PML 36
PML 37

AMC 319699
AMC 319700
AMC 319701
AMC 319702
AMC 319703

PML 38
PML 56
PML 57
PML 58
PML 59

AMC 319704
AMC 319722
AMC 319723
AMC 319724
AMC 319725

PML 60
PML 61
Susan 2
Susan 3
Susan 4

AMC 319726
AMC 319727
AMC 325951
AMC 325952
AMC 325953

Susan 5
Howard Sidney #9
Howard Sidney #10
Douglas Lode 1
Douglas Lode 2

AMC 325954
AMC 325955
AMC 325956
AMC 326721
AMC 326722

Douglas Lode 3
Douglas Lode 4
Douglas Lode 5
Douglas Lode 6
Douglas Lode 7

AMC 326723
AMC 326724
AMC 326725
AMC 326726
AMC 326727

Douglas Lode 8
Douglas Lode 9
Douglas Lode 10
Douglas Lode 11
Douglas Lode 12

AMC 326728
AMC 326729
AMC 326730
AMC 326731
AMC 326732

Douglas Lode 13
Douglas Lode 14
Douglas Lode 15
Douglas Millsite 1
Douglas Millsite 2

AMC 326733
AMC 326734
AMC 326735
AMC 326736
AMC 326737

Douglas Millsite 3
Douglas Millsite 4
Douglas Millsite 5
Douglas Millsite 6
Douglas Millsite 7

AMC 326738
AMC 326739
AMC 326740
AMC 326741
AMC 326742

Douglas Millsite 8
Cemetery

AMC 326743
AMC 327294

Douglas Lode 3A

AMC 331174

9:00 A.M.
PHOENIX, ARIZONA

AUG 23 '94

RECEIVED
S.M. AZ STATE OFFICE

(AMC 329405) (see dec of 6/2/95)



CHEMICAL LIME

August 23, 1994

SENT CERTIFIED RETURN RECEIPT REQUESTED

Bureau of Land Management
Arizona State Office
P.O. Box 16563
Phoenix, Arizona 85011

9:00 A.M.
PHOENIX, ARIZONA

AUG 23 '94

RECEIVED
BLM AZ STATE OFFICE

Attention: Records and Title Section

Re: 1995 Maintenance Fees

To Whom It May Concern:

In accordance with the Omnibus Budget Reconciliation Act of August 10, 1993 (Public Law 103-66, 107 Stat. 312), please find enclosed Affidavits of Proof of Labor and/or Evidence of Payment for the 1995 assessment year.

The owner of the mining claims is Chemical Lime Company (Formerly Chemstar Lime Company) and the current mailing address is P.O. Box 121874, Fort Worth, Texas 76121-1874.

Also enclosed is our company check in the amount of \$13,300.00 which represents the claim maintenance fee of \$100.00 per claim for the 1995 assessment year.

Please return the accounting advice confirmation for receipt and a BLM file-stamped copy of the affidavit to the undersigned. If any further information is needed, please inform the undersigned so that we may comply within the time required by law within which to file.

Sincerely,

Michael W. Bonnell
Geotechnician

133 sgm 8/23/94

AFTER RECORDING RETURN TO:

Michael W. Bonnell
Chemical Lime Company
P.O. Box 121874
Fort Worth, TX 76121

9:00 A.M.
PHOENIX, ARIZONA

AUG 23 '94

RECEIVED
S.L.M. AZ STATE OFFICE

PROOF OF LABOR AND/OR EVIDENCE OF PAYMENT

Maintenance Fee for Assessment Year Beginning September 1, 1994

STATE OF TEXAS)
) SS.
COUNTY OF TARRANT)

TO ALL WHOM IT MAY CONCERN:

This will serve as notice that the owner or claimant of the mining claim(s) listed in Exhibit "A" has paid the claim maintenance fee of \$100.00 for each mining claim or mill site, for the assessment year beginning September 1, 1994, and intends to continue to hold such claims as authorized by the General Mining Law of 1872.

Name and Address of Owner:

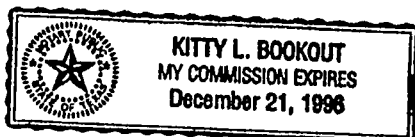
Chemical Lime Company
(Formerly Chemstar Lime Company)
P.O. Box 121874
Fort Worth, Texas 76121-1874

Dated this 27th day of July, 1994

Michael W. Bonnell
Michael W. Bonnell
Geotechnician for Chemical Lime Company

Subscribed and sworn to before me
this 27 day of July, 1994

Kitty L. Bookout
Notary Public



Form 1370-41
(March 1984)

UNITED STATES
DEPARTMENT OF THE INTERIOR
BUREAU OF LAND MANAGEMENT
RECEIPT AND ACCOUNTING ADVICE

No. 2096171

Subject:

WG/AZ

08/23/94

Applicant:

CLAIM MAINTENANCE FEE 1995 (133)

2 28 13

13,300.00

CHEMICAL LIME CO.
BOX 121074

FORT WORTH TX. 76121-1874

Remitter: SAME CK. # 016957
817-732-8164

Assignor:

LEASE MANAGEMENT DATA

☐ NEW ☐ UPDATE ☐ PAYMENT

ORIGINAL SERIAL NO.		ASG.	TYPE	ST.	CTY.	FUND SYMBOL				ACRES/UNITS	RATE
AMC 295242, ET AL											
AMOUNT	ANV. DATE	EXP. DATE	BILL CYC.	S/C	DISTRICT	NEXT BILL	MISC. DATA	U of M	ACTUAL UNITS		
AMC	3/8767-	768		2		AMC	319722-	727			
	3/8773			1			325951-	956			

ASSIGNMENT SERIAL NO.		ASG.	TYPE	ST.	CTY.	FUND SYMBOL		ACRES/UNITS	RATE
318876				81	2			326721-	730
38819-21					3			327294	1
AMOUNT	ANV. DATE	EXP. DATE	BILL CYC.	S/C	DISTRICT	NEXT BILL	MISC. DATA	U of M	ACTUAL UNITS
	318829			1					
	318833			1			366732-	743	
APPLY REMITTANCE									

APPLY REMITTANCE

ACTION	FUND SYMBOL	CTY.	AMOUNT
FILING FEE	3/8/84	84	2
	3/8/84		1
RENTAL	3/8/86		1
	3/8/85		1
UNEARNED	3/8/85		1
REFUND	3/8/86		1
TOTAL	3/8/87		876.5
AMOUNT DUE	3/8/89		1

Remarks:

AMC 295242 - 245 4
299902 - 903 2
302834 - 836 3
302853 - 857 5
312579 - 582 4
312676 - 679 4
318701 - 704 4
318710 - 713 4
318720

BY:

DATE:

FOR MMS USE ONLY

BILLEE	NUMBER	FOREST REFUGE
	318723	733
OCS SECTION	CODE	
	318740	745

- ☐ Lease in Escrow?
☐ KGS?
☐ Auto Escalates?
☐ Auto Renew?

318915 - 920 6
318920
318939 - 941 3
2101001 - 714 11

318785 - 786

NOTICE!!

These documents have been scanned!

Do not place un-scanned documents beneath this notice!

Do not remove this notice from this file!

GPO Jacket No. 560-102
Print Order 61540
Rise Business Services, LLC
Job=AZ15 7/29/2019



Box Number= AZ15180



Claim Begin-End: AMC329405-AMC329405

5 Miscellaneous



AZ15180-2

AMC330680-AMC330448

UNITED STATES DEPARTMENT OF THE INTERIOR
BUREAU OF LAND MANAGEMENT
ARIZONA STATE OFFICE

IN REPLY REFER TO:

AMC 326721
AMC 329405

Memorandum

To: Case File

From: Mary

Subject: Documentation of Telephone Conversation

Name of Person Contacted: Sylvia Hood

Telephone Number of Person Contacted: (909) 884-2171

Date of Contact: 6/8/95

Summary: Sylvia called re Douglas
Lode II.

When paying maintenance fee
for 1995 the incorrect serial
number was listed. They
intended to pay for AMC 329405
rather than 326731

Mary

FAX 909 888-2120

1995

MISSING ASSESSMENT LIST BY SERIAL NUMBER

PAGE 001

LEAD OWNER

CHEMSTAR LIME CO

3724 HULEN ST

FORT WORTH TX 76107

CO-OWNERS

NONE

ARIZONA

LEAD FILE NUMBER - 326721

CASE TYPE	SERIAL NUMBER	CLAIM NAME	LAST ASSMT.
LD	326731	DOUGLAS LODGE 11	1994

Closed

326731 *Ⓟ*

8/31/94 MT

ENTERED IN COMPUTER

6/2/95 MT



United States Department of the Interior

BUREAU OF LAND MANAGEMENT

Arizona State Office
3707 N. 7th Street
P.O. Box 16563
Phoenix, Arizona 85011



IN REPLY REFER TO:

3800 (933) MH
A MC 326721

CERTIFIED MAIL - RETURN RECEIPT REQUESTED

June 2, 1995

DECISION


Mining Claimant(s) : Mining Claim(s), Mill Site(s), and
as Shown on the : Tunnel Site(s) as Shown on the
Enclosed Sheet(s) : Enclosed Sheet(s) 1

MINING CLAIMS, MILL SITES, AND TUNNEL SITES DECLARED ABANDONED

Public Laws 102-381, 106 Stat. 1374, dated October 5, 1992, and 103-66, 107 Stat. 405, dated August 10, 1993, and the regulations implemented August 30, 1994, at 43 CFR §3833.1-5, "Maintenance fees" prescribe, unless otherwise exempted, that a \$100 maintenance fee for assessment year 1994-1995, must be paid to the Bureau of Land Management (BLM) for each mining claim, mill site, and tunnel site on or before August 31, 1994. If a qualifying Certification of Exemption From Payment of Rental Fee Form had been timely filed by August 31, 1993 for 1994, or a Maintenance Fee Payment Waiver Certification Form by August 31, 1994 for 1995, an affidavit of assessment work performed covering the mining claims and a notice of intention to hold for any mill or tunnel site (annual filing) was required to be filed, accompanied by \$5 for each claim or site on or before December 30, 1994. Failure to pay the maintenance fee by August 31, 1994, or if qualified, to file the annual filing by December 30, 1994, shall conclusively constitute an abandonment of the mining claim, mill site, or tunnel site, which shall be void.

The BLM records do not show receipt of the maintenance fee payment for the mining claim(s), mill site(s), and tunnel site(s) listed on the enclosed sheet(s) on or before August 31, 1994, or if qualified, an annual filing on or before December 30, 1994. If the maintenance fee was timely paid to the BLM, Arizona State Office for 1995, by August 31, 1994, or if qualified, an affidavit of assessment work performed for mining claims or a notice of intention to hold for mill or tunnel sites for 1994, was filed by December 30, 1994, please furnish a copy of the BLM receipt for payment and the BLM timely stamped document listing the mining claims or sites and the BLM serial numbers. The evidence must be received in this office no later than 30 days from receipt of this Decision. If the proof is not furnished during the 30-day period, the mining claim(s), mill site(s), and tunnel site(s) will be removed from the BLM records as abandoned and void.

If additional information is required, please call (602) 650-0518.


Mary Jo Yoas
Chief, Lands and Minerals Operations

Enclosure(s)

GRESHAM, VARNER, SAVAGE, NOLAN & TILDEN

LAW OFFICES

ALLEN B. GRESHAM
BRUCE D. VARNER
PHILIP M. SAVAGE, III
JOHN C. NOLAN
M. WILLIAM TILDEN
JAMES E. GOOD
MARK A. OSTOICH
THOMAS N. JACOBSON
STEPHAN G. SALESON
ROBERT W. RITTER, JR.
ROBIN BRAMLETT COCHRAN
FRANK J. DELANY
DUKE D. ROUSE
JOHN B. MCCAULEY
ERNEST E. RIFFENBURGH
MICHAEL DUANE DAVIS
BART W. BRIZZEE

CRAIG O. DOBLER
RICHARD D. MARCA
PATRICK G. MITCHELL
DARYL H. CARLSON
MICHAEL O. WOLF
JAY C. EGENES
PENELOPE ALEXANDER
TARA REILLY WIRTZ
JAMES R. BAXTER
MICHAEL G. RAMSEY
BRENDAN W. BRANDT
RONALD D. GETCHEY
SAUL JAFFE
ELIZABETH ASHLEY BIANCO
D. ANTHONY RODRIGUEZ

600 NORTH ARROWHEAD AVENUE, SUITE 300
SAN BERNARDINO, CALIFORNIA 92401
(909) 884-2171 (909) 824-9611
TELECOPIER (909) 888-2120

WILLIAM GUTHRIE (1886-1947)
DONALD W. JORDAN (1907-1989)
JOHN B. LONERGAN (RETIRED 1978)

RIVERSIDE OFFICE
3737 MAIN STREET, SUITE 800
RIVERSIDE, CALIFORNIA 92501
TELEPHONE (909) 274-7777

VICTORVILLE OFFICE
1401 PARK AVENUE, SUITE 140
VICTORVILLE, CALIFORNIA 92392
TELEPHONE (919) 243-2889

February 8, 1994

Bureau of Land Management - Arizona State Office
P. O. Box 16563
Phoenix, Arizona 85011

Attention: Records and Title Section

Gentlemen:

In accordance with the Department of the Interior regulations 43 USC 3833.1-2, please find enclosed for filing a copy of a Notice of Location for Douglas Lode 11 located in Cochise County, State of Arizona which was recorded with the Cochise County Recorder's Office on January 18, 1994 as Document No. 940101571. The owner of the above-entitled claim is **Chemstar Lime Company**. The current mailing address is 3724 Hulen Street, Fort Worth, Texas 76107.

Also enclosed will be found a check in the amount of \$135.00 which represents the service fee of \$10.00, \$25.00 location fee, and the \$100.00 maintenance fee.

Please return the accounting advice confirmation of receipt and BLM file-stamped copy of Notice to this office. I would appreciate your calling my office to let us know the AMC number when it is assigned. If any further information is needed to comply with 43 USC 3833.1-2, please inform the undersigned so that we may supply same within the time required by law within which to file.

Sincerely,



M. William Tilden
OF GRESHAM, VARNER, SAVAGE, NOLAN
& TILDEN

MWT:pw
Enclosures

cc: Jim Kelley without enclosure
Larry Warner without enclosure
Patricia Larue Smithson without enclosure

RECEIVED
BLM AZ STATE OFFICE
FEB 14 1994
9:00 A.M.
PHOENIX, ARIZONA

NOTICE!!

These documents have been scanned!

Do not place un-scanned documents beneath this notice!

Do not remove this notice from this file!

GPO Jacket No. 560-102
Print Order 61540
Rise Business Services, LLC
Job=AZ15 7/29/2019



Box Number= AZ15180



Claim Begin-End: AMC329405-AMC329405

6 Location Notices-Amendments and Supporting Documents



AZ15180-2 AMC330680-AMC330448

**Lead Serial No. A MC 329405 **Township(s) 24S
 **Lode Claims 1 **Range(s) 26E
 **Placer Claims _____ **Section(s) 7 (wrz)
 **Association Placer _____
 Not Enough Locators
 (Send Form Letter) _____
 **Mill Sites _____
 **Tunnel Sites _____
 **Relocations _____
 **Timely Filed (YES) NO
 **Service Charge Correct (YES) NO
 **Location Fee Correct (YES) NO
 **Maintenance Fee Correct (YES) NO
 **Amount Paid 135
 Shortage \$ _____ Overage \$ _____
 **Over-the-Counter Mail ✓ **Wilderness Area

****CLAIMS PARTIALLY VOID:** Fee ☒ Withdrawn Other

A portion of Douglas lode 11 - patent 651628

**CLAIMS VOID:	Fee	Withdrawn	Other
----------------	-----	-----------	-------

****SPECIAL INSTRUCTIONS:**

** [4] ADD: DATE 2-14-94, ACTION CODE 482, 1994

** [] ADD: DATE , ACTION CODE 482, 1995

**** COMMENTS**

RECORDING REQUESTED BY:
M. William Tilden, Esq.

JAN 18 1994
9am 5-
P-1

AFTER RECORDING RETURN TO:
M. William Tilden, Esq.
Gresham, Varner, Savage, Nolan & Tilden
600 North Arrowhead Avenue
Third Floor
San Bernardino, California 92401



FEE # 940101571
OFFICIAL RECORDS
COCHISE COUNTY
DATE 01/18/94 HOUR 9

REQUEST OF
TILDEN, M WILLIAM
CHRISTINE RHODES-RECORDER
FEE : 10.00 PAGES : 2

A MC 329405

NOTICE OF LOCATION
(Arizona-Lode)

The undersigned **Chemstar Lime Company**, an Arizona corporation, whose address is **c/o Jim Kelley, Vice-President, Geology, Chemstar Lime Company, 3724 Hulen Street, Fort Worth, Texas 76107-6815**, has located the **Douglas Lode** 11 lode mining claim, more particularly described below. The date of location is the 14TH day of JANUARY, 1994.

The number of linear feet claimed in length along the course of the vein, each way from the point of discovery, is 335 feet in a northerly direction, and 415 feet in a southerly direction, together with 150 feet on each side of the center of the claim. The general course of the lode or vein is north/south.

The lode mining claim is located in the

<u>NW</u>	Quarter of Section	<u>7</u>	, T. <u>24</u>	S., R. <u>26</u>	E.,
<u>SW</u>	Quarter of Section	<u>7</u>	, T. <u>24</u>	S., R. <u>26</u>	E.,
	Quarter of Section		, T.	S., R.	E.,
	Quarter of Section		, T.	S., R.	E.,

Gila & Salt River Meridian, Cochise County, Arizona, and is described by metes and bounds as follows:

Beginning at Corner No. 1 from which the northeast corner of said Section 7 bears north a distance of 1850 feet; and east a distance of 3359 feet;

Thence	<u>east</u>	a distance of	<u>150</u>	feet to Corner No. 2;
Thence	<u>east</u>	a distance of	<u>150</u>	feet to Corner No. 3;
Thence	<u>south</u>	a distance of	<u>750</u>	feet to Corner No. 4;
Thence	<u>west</u>	a distance of	<u>150</u>	feet to Corner No. 5;
Thence	<u>west</u>	a distance of	<u>150</u>	feet to Corner No. 6;
Thence	<u>north</u>	a distance of	<u>750</u>	feet to corner No. 1,

the place of beginning.

The boundaries of this lode claim are monumented by six substantial posts projecting at least four feet above the surface of the ground, one at each corner of the claim and one at the center of each end line of this lode claim; marked to identify the corner or end center of this claim.

This claim is contiguous to and is bounded by the following claims or mill sites:

Douglas Lode 12 on the east

A map, plat or sketch of the claim is attached hereto.

Chemstar Lime Company,
an Arizona corporation

BY

Agent

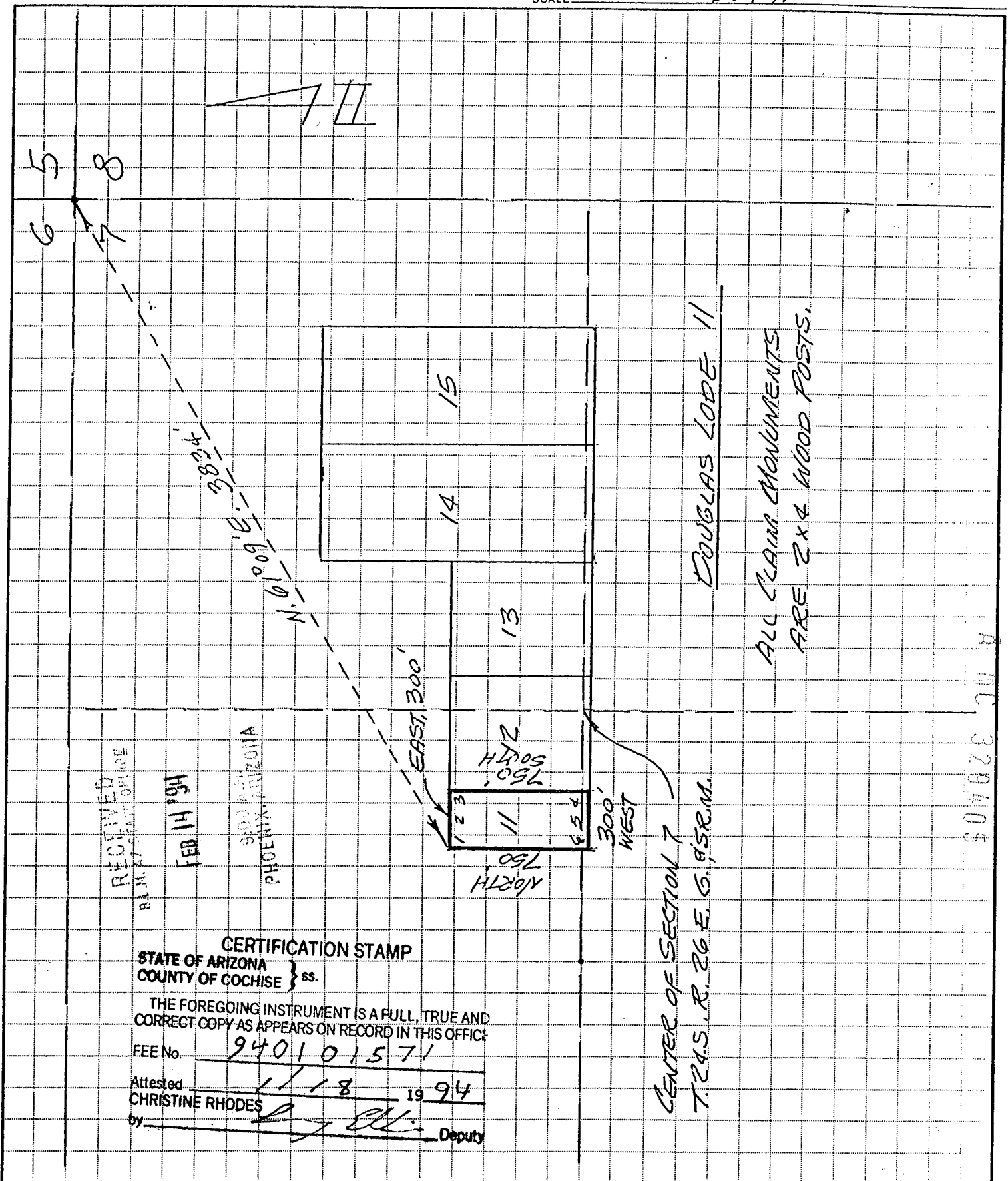
RECEIVED
S.M. AZ STATE OFFICE

FEB 14 '94

S.M. AZ STATE OFFICE
PHOENIX, ARIZONA

STAR LINE COMPANY
3724 HULEN STREET
FORT WORTH, TEXAS 76107

JOB DOUGLAS LODGE 11 THRU 15
COCHISE COUNTY ARIZONA
CALCULATED BY J.H.L.
CHECKED BY JAL DATE 1-15-94
SCALE 1" = 660 FT.



RECEIVED
BANK OF ARIZONA

FEB 14 1994

PHOENIX, ARIZONA

CERTIFICATION STAMP
STATE OF ARIZONA }
COUNTY OF COCHISE } ss.

THE FOREGOING INSTRUMENT IS A FULL, TRUE AND
CORRECT COPY AS APPEARS ON RECORD IN THIS OFFICE

FEE No. 940101571

Attested 1/18 19 94
CHRISTINE RHODES
by [Signature] Deputy